





Upper Left: 110°33'39"W 40°16'10"N



Lower Right: 110°15'31"W 40°24'N



-  Simultaneous Bid Unit 1
-  PLSS Townships
-  PLSS Sections
-  PLSS Quarter Sections

**T 4S R 4W SLM**  
 Tract 1 (50% mineral interest)  
 1.23 surface acres  
 0.615 mineral acres



Basemap: ESRI, UGRG  
 Spatial Reference: NAD 1983 UTM  
 Zone 12N  
 Author: FFSL  
 Date: 03/17/2026

