

Utah Wildfire Risk Assessment *Alta*

Derived from www.UtahWildfireRisk.utah.gov

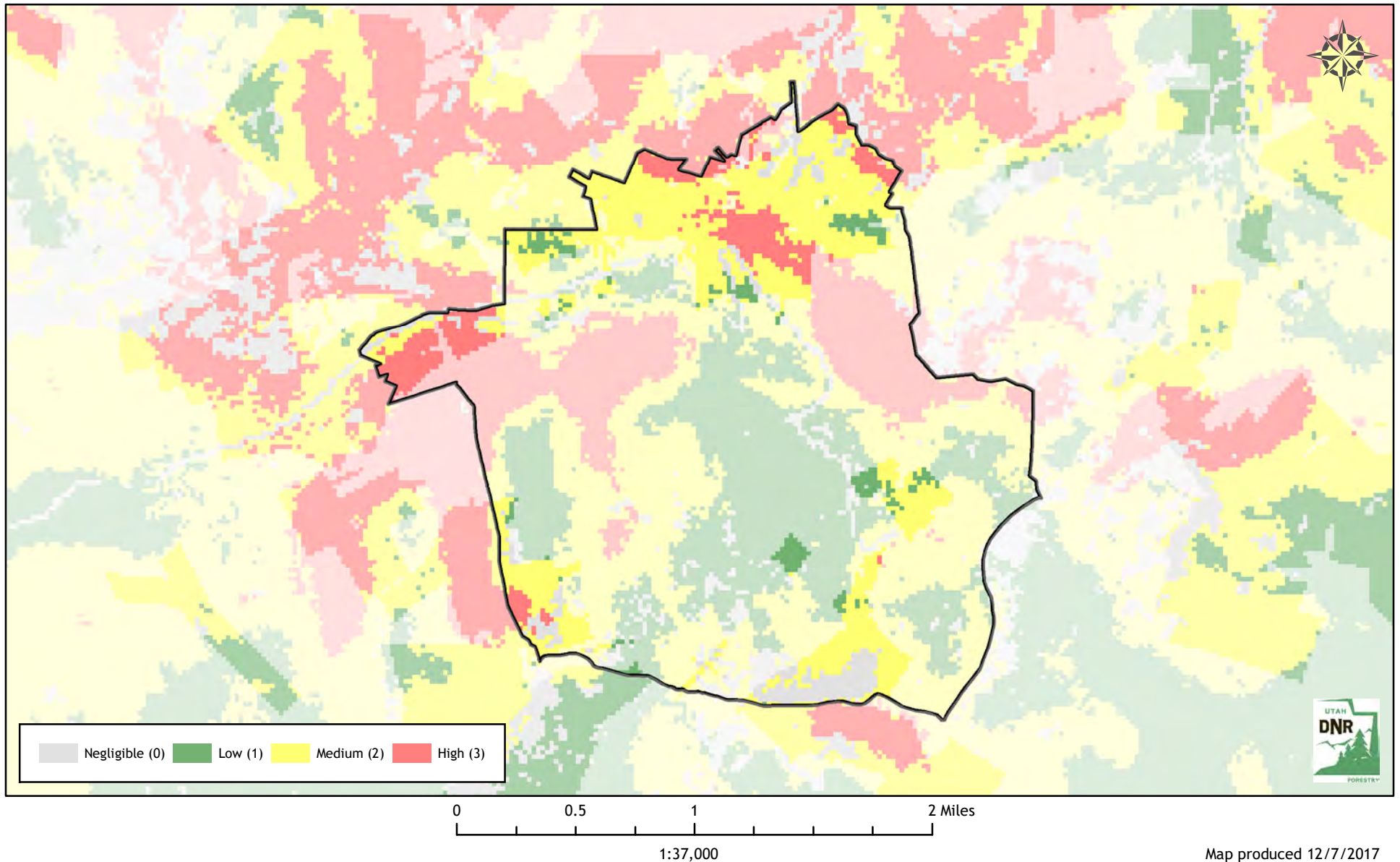
Medium: \$2.00/acre, High: \$3.50/acre

Low Risk: 155 Acres (20%)

Medium Risk: 465 Acres (61%) - \$930

High Risk: 144 Acres (19%) - \$504

Risk Assessment Total: \$1,434



Utah Wildfire Risk Assessment *Altamont*

Derived from www.UtahWildfireRisk.utah.gov

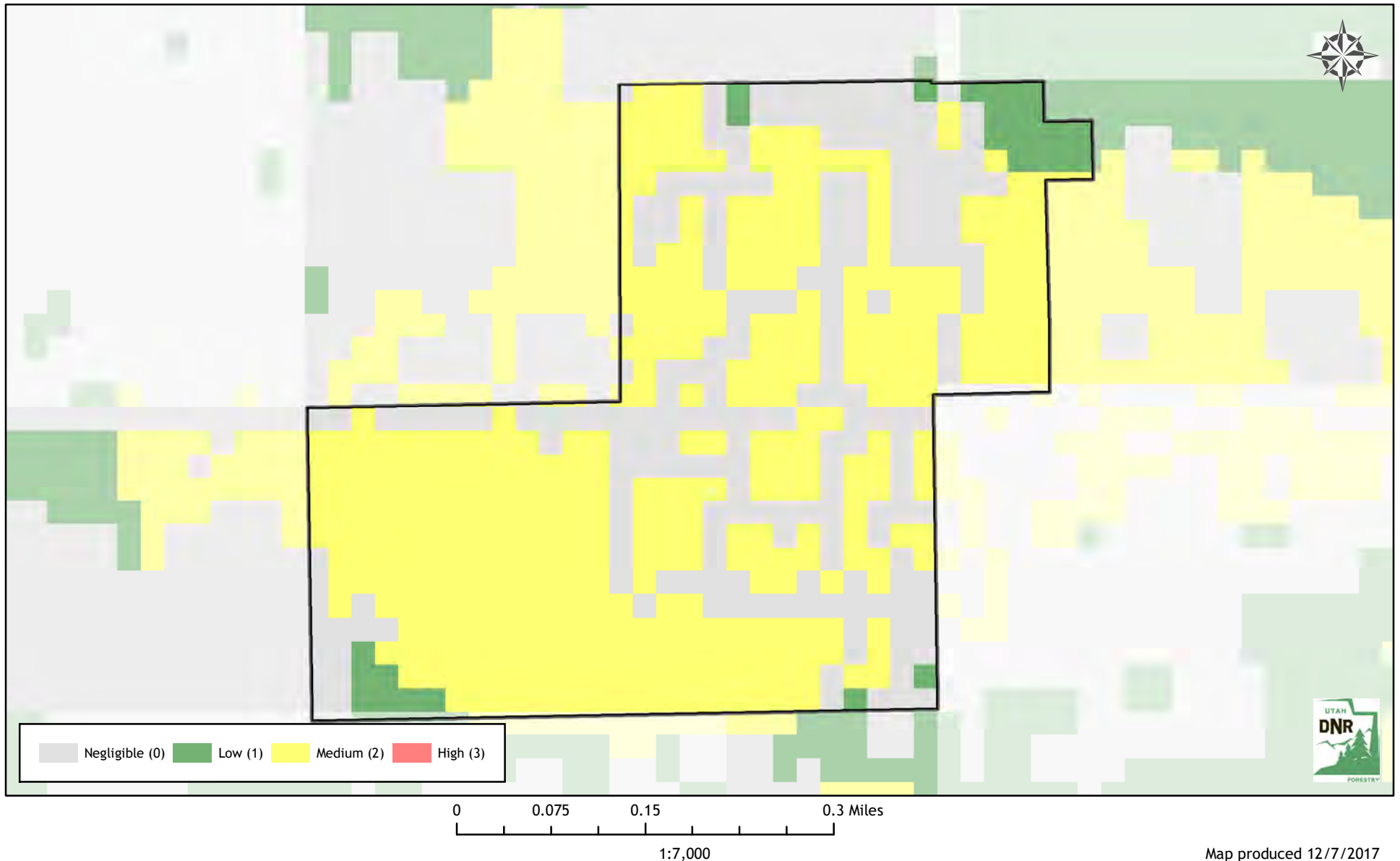
Medium: \$2.00/acre, High: \$3.50/acre

Low Risk: 52 Acres (38%)

Medium Risk: 85 Acres (62%) - \$170

High Risk: 0 Acres (0%) - \$0

Risk Assessment Total: \$170



Utah Wildfire Risk Assessment *Alton*

Derived from www.UtahWildfireRisk.utah.gov

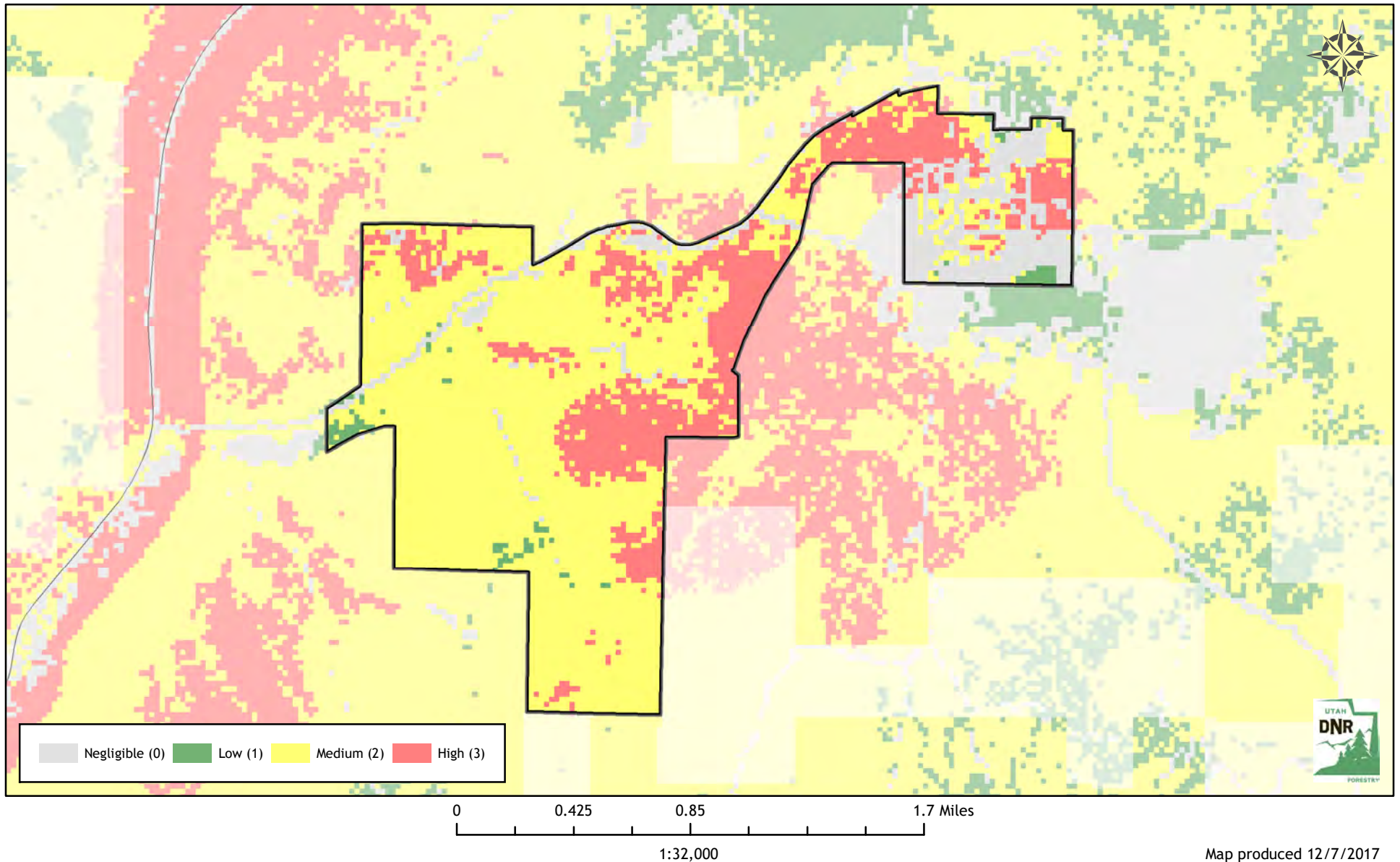
Medium: \$2.00/acre, High: \$3.50/acre

Low Risk: 203 Acres (14%)

Medium Risk: 935 Acres (63%) - \$1,870

High Risk: 346 Acres (23%) - \$1,213

Risk Assessment Total: \$3,083



Utah Wildfire Risk Assessment *Amalga*

Derived from www.UtahWildfireRisk.utah.gov

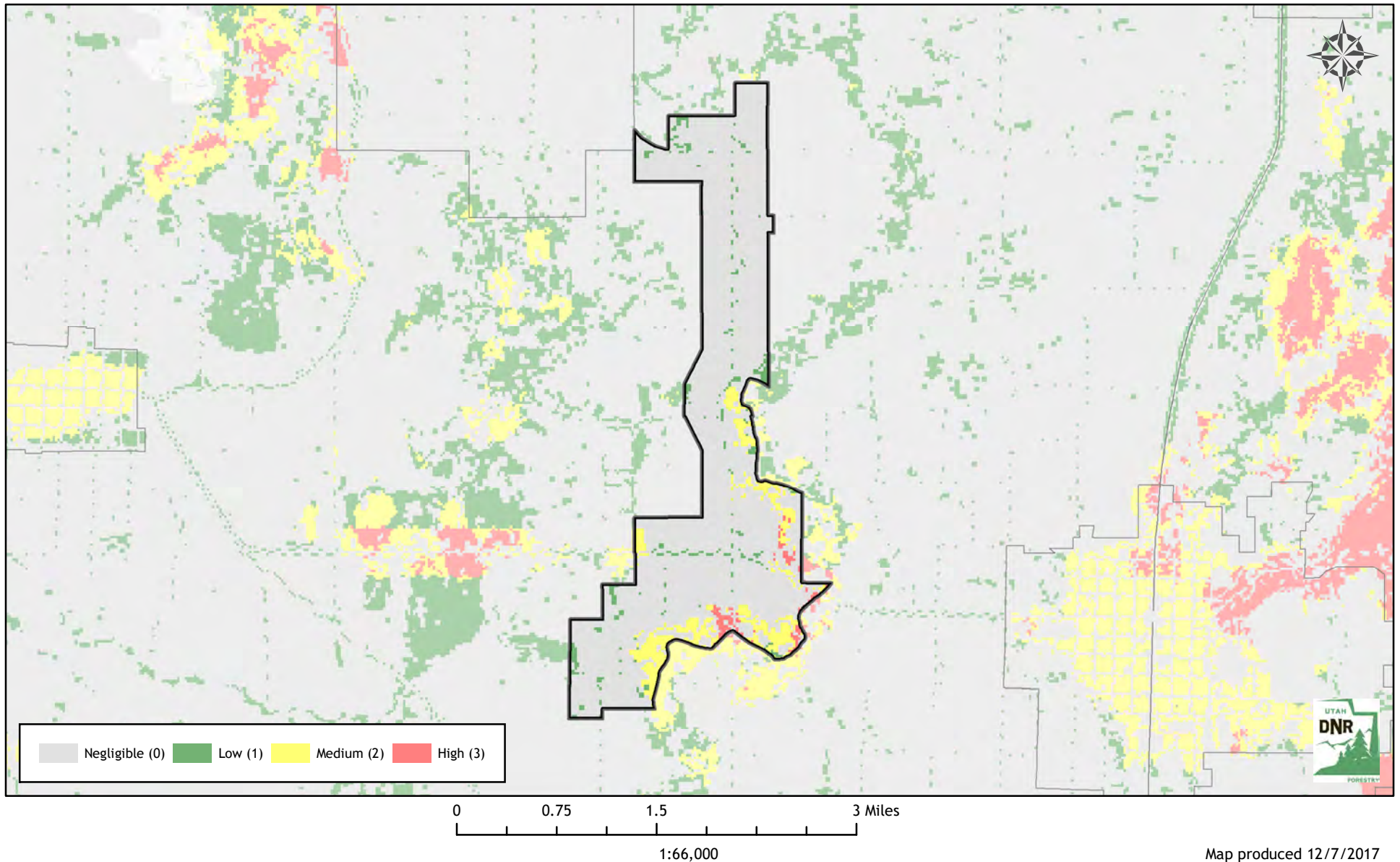
Medium: \$2.00/acre, High: \$3.50/acre

Low Risk: 2,048 Acres (90%)

Medium Risk: 187 Acres (8%) - \$374

High Risk: 33 Acres (1%) - \$116

Risk Assessment Total: \$490



Utah Wildfire Risk Assessment *American Fork*

Derived from www.UtahWildfireRisk.utah.gov

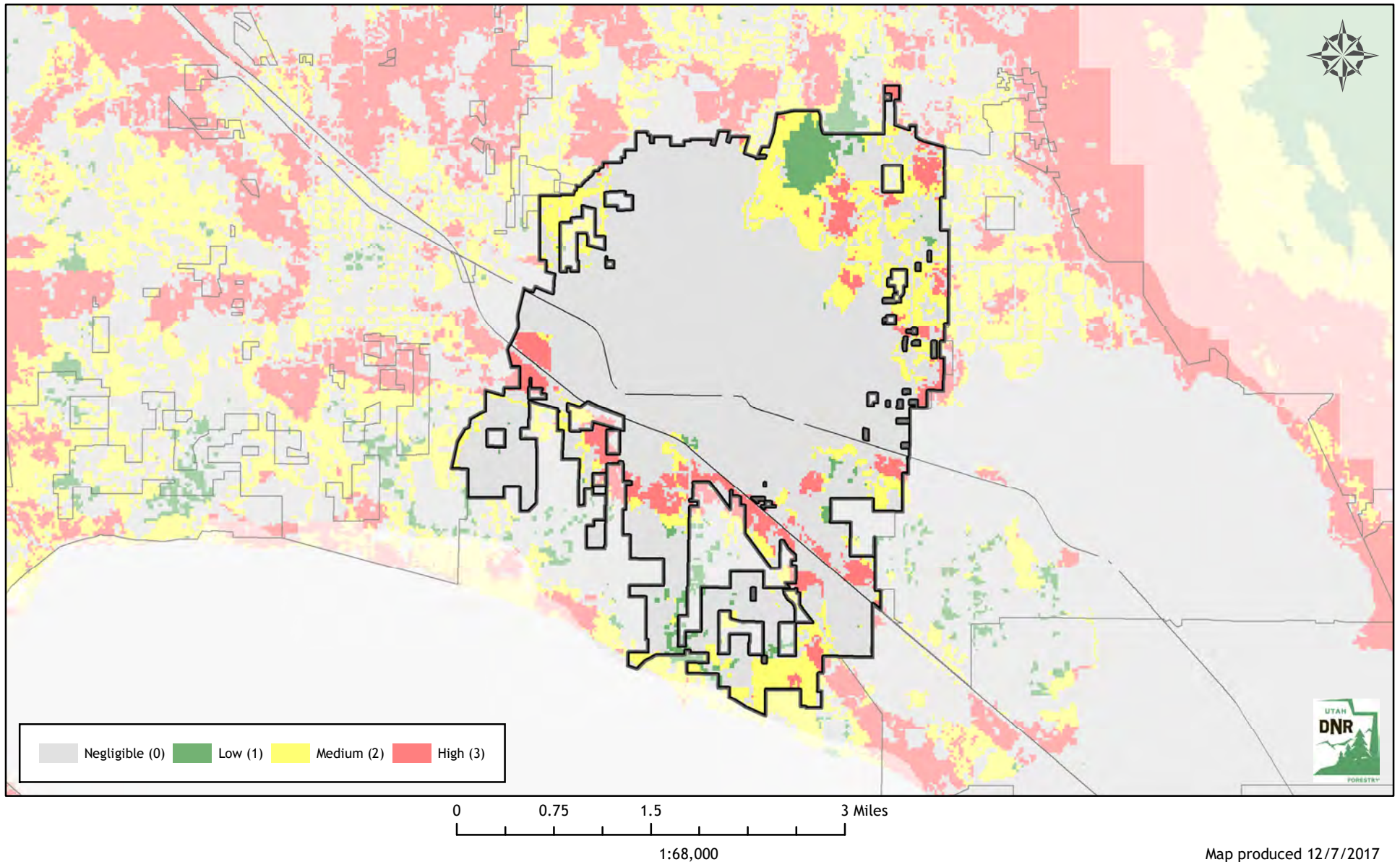
Medium: \$2.00/acre, High: \$3.50/acre

Low Risk: 5,227 Acres (79%)

Medium Risk: 900 Acres (14%) - \$1,799

High Risk: 481 Acres (7%) - \$1,684

Risk Assessment Total: \$3,484



Map produced 12/7/2017

Utah Wildfire Risk Assessment *Annabella*

Derived from www.UtahWildfireRisk.utah.gov

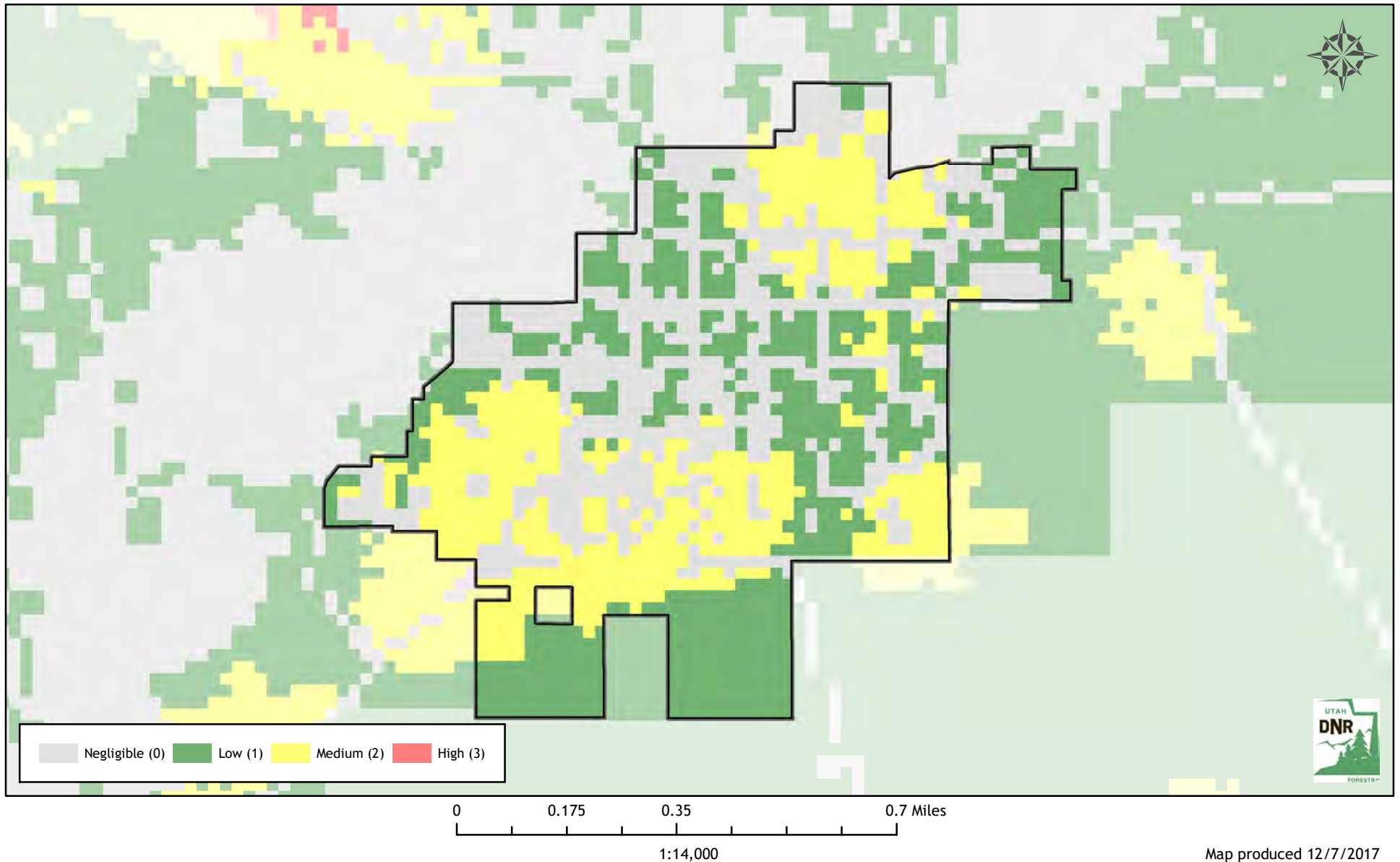
Medium: \$2.00/acre, High: \$3.50/acre

Low Risk: 299 Acres (72%)

Medium Risk: 119 Acres (28%) - \$238

High Risk: 0 Acres (0%) - \$0

Risk Assessment Total: \$238



Utah Wildfire Risk Assessment *Antimony*

Derived from www.UtahWildfireRisk.utah.gov

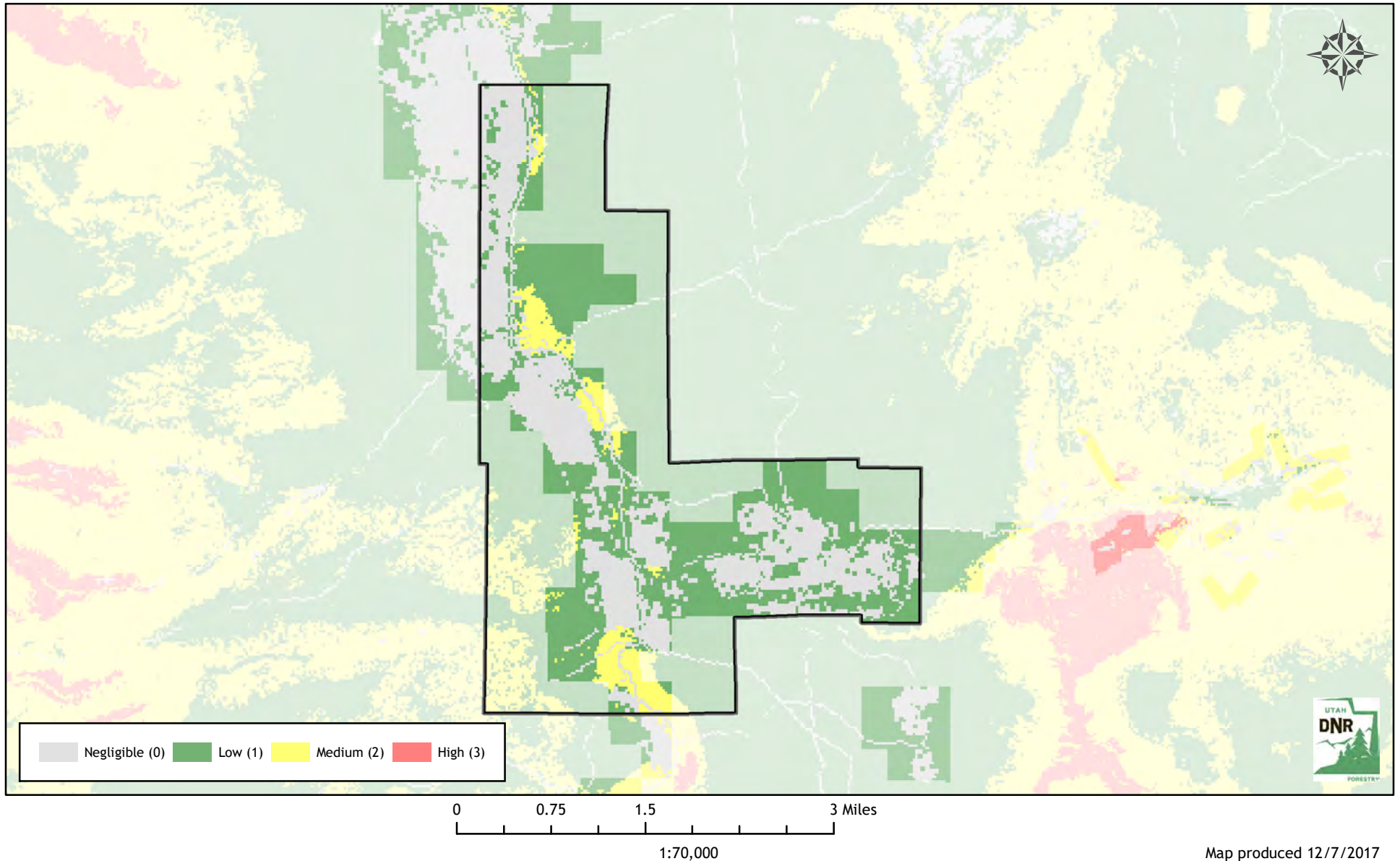
Medium: \$2.00/acre, High: \$3.50/acre

Low Risk: 3,290 Acres (92%)

Medium Risk: 272 Acres (8%) - \$544

High Risk: 0 Acres (0%) - \$0

Risk Assessment Total: \$544



Utah Wildfire Risk Assessment *Apple Valley*

Derived from www.UtahWildfireRisk.utah.gov

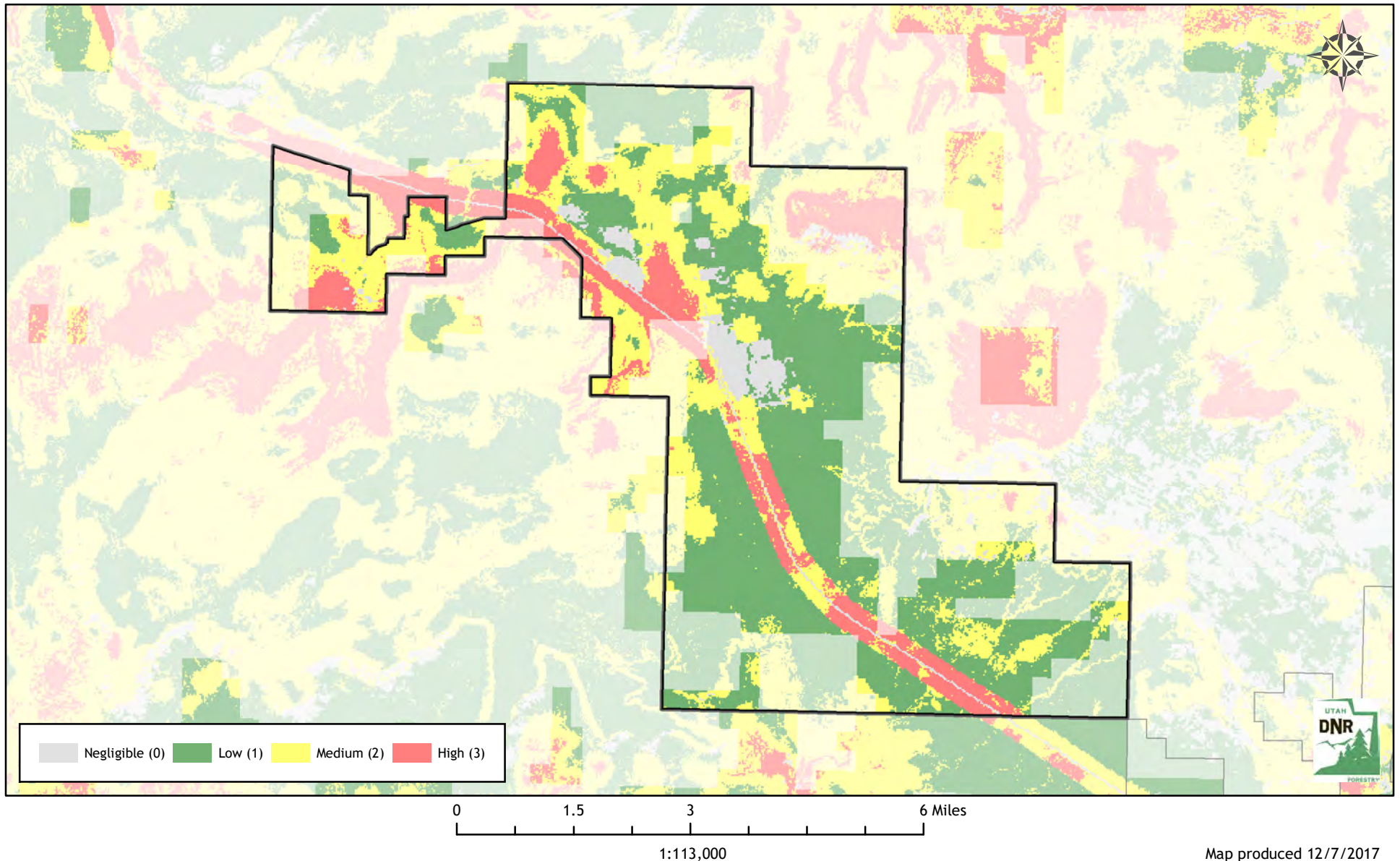
Medium: \$2.00/acre, High: \$3.50/acre

Low Risk: 8,140 Acres (55%)

Medium Risk: 4,509 Acres (31%) - \$9,018

High Risk: 2,032 Acres (14%) - \$7,113

Risk Assessment Total: \$16,130



Utah Wildfire Risk Assessment *Aurora*

Derived from www.UtahWildfireRisk.utah.gov

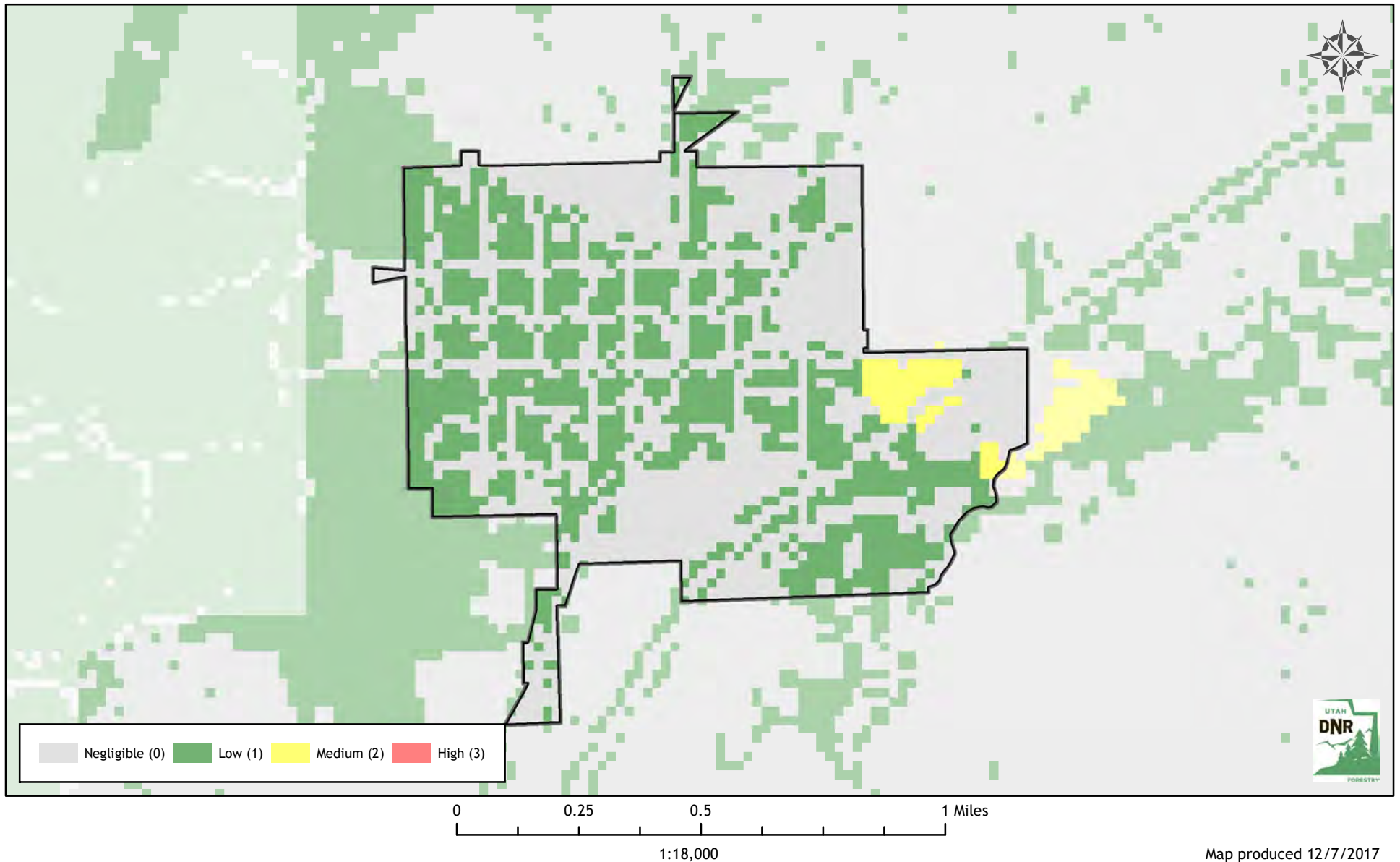
Medium: \$2.00/acre, High: \$3.50/acre

Low Risk: 575 Acres (98%)

Medium Risk: 14 Acres (2%) - \$29

High Risk: 0 Acres (0%) - \$0

Risk Assessment Total: \$29



Utah Wildfire Risk Assessment *Ballard*

Derived from www.UtahWildfireRisk.utah.gov

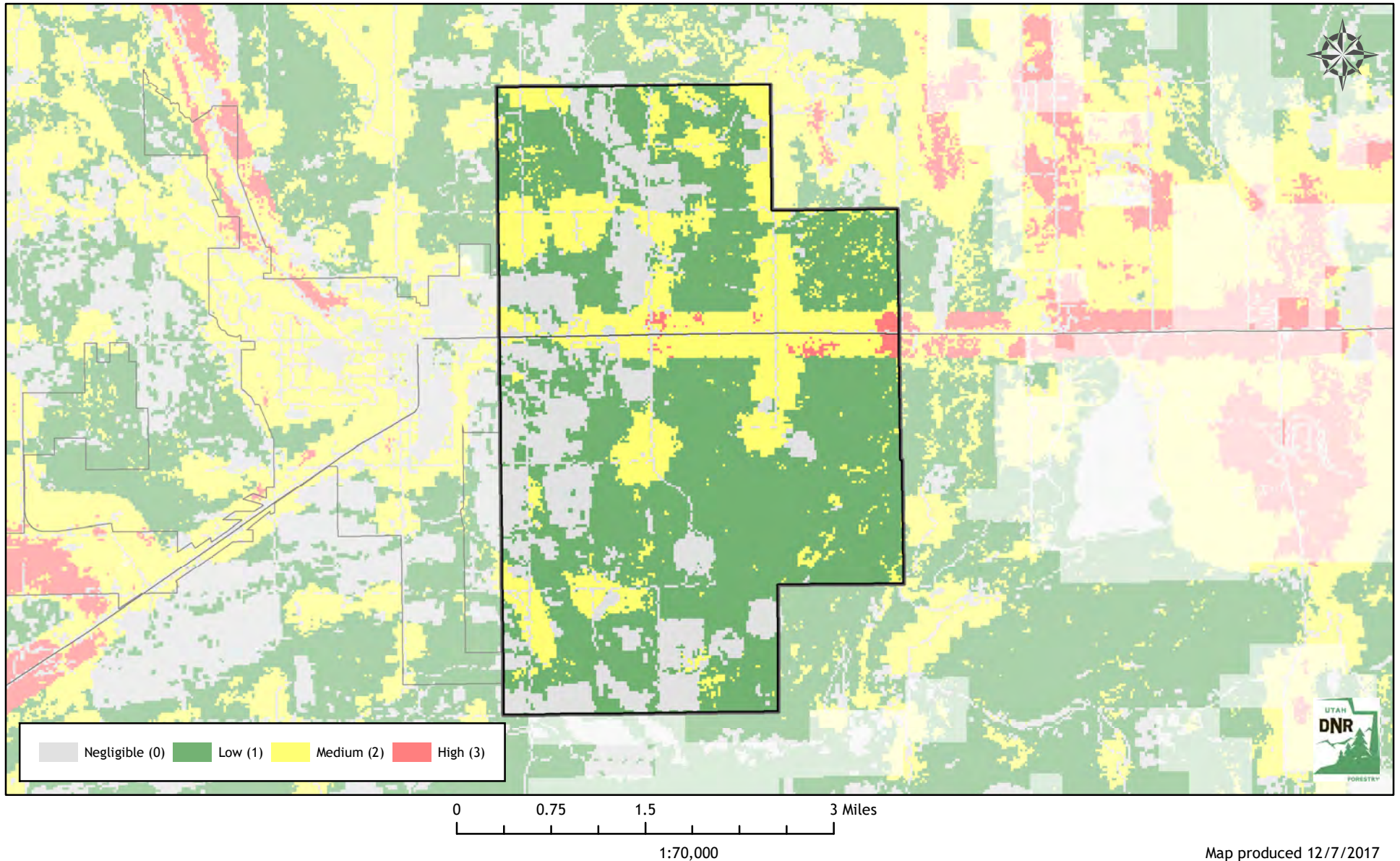
Medium: \$2.00/acre, High: \$3.50/acre

Low Risk: 6,926 Acres (78%)

Medium Risk: 1,946 Acres (22%) - \$3,891

High Risk: 60 Acres (1%) - \$211

Risk Assessment Total: \$4,102



Utah Wildfire Risk Assessment

Bear River City

Derived from www.UtahWildfireRisk.utah.gov

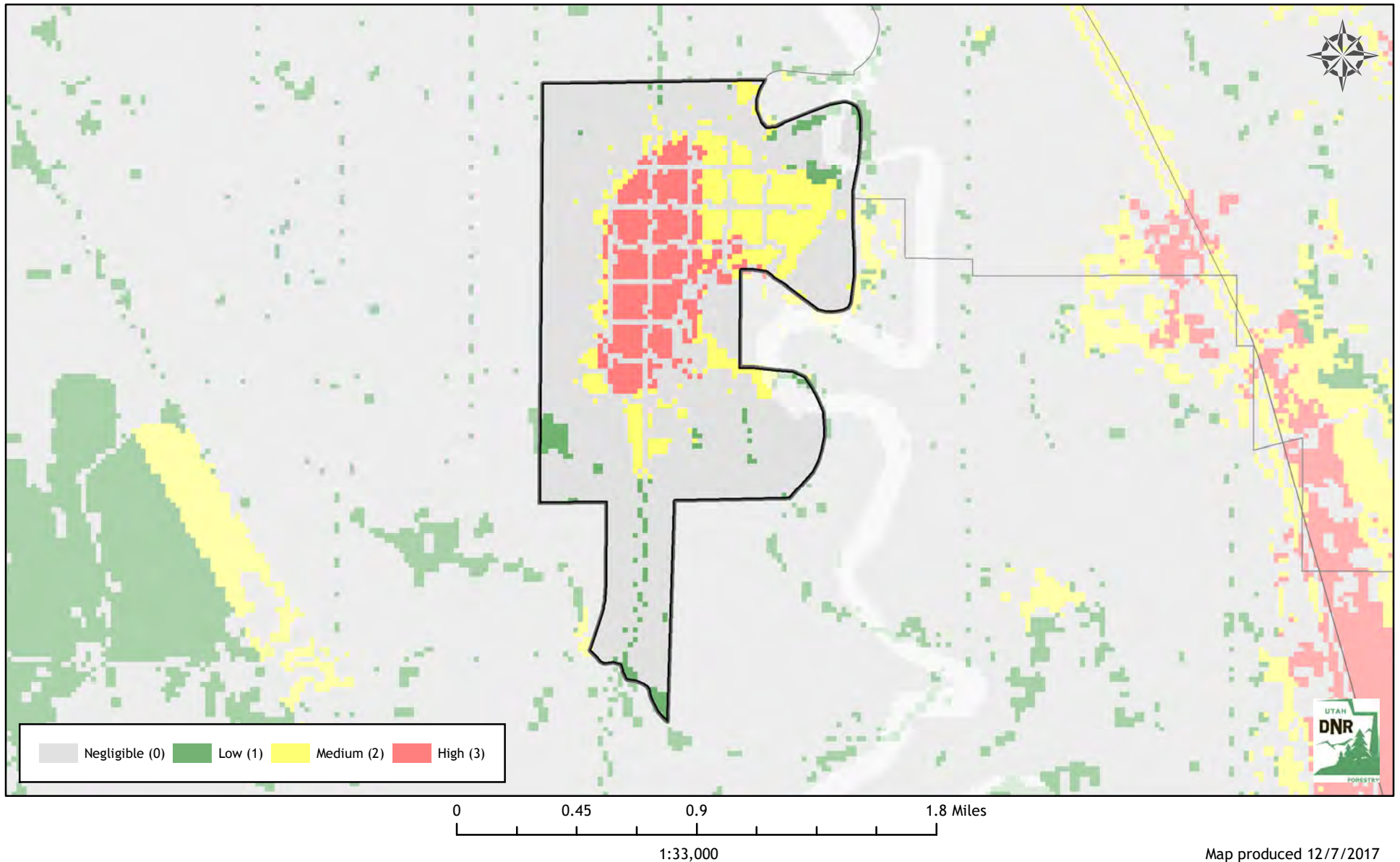
Medium: \$2.00/acre, High: \$3.50/acre

Low Risk: 836 Acres (75%)

Medium Risk: 149 Acres (13%) - \$298

High Risk: 135 Acres (12%) - \$472

Risk Assessment Total: \$770



Utah Wildfire Risk Assessment *Bicknell*

Derived from www.UtahWildfireRisk.utah.gov

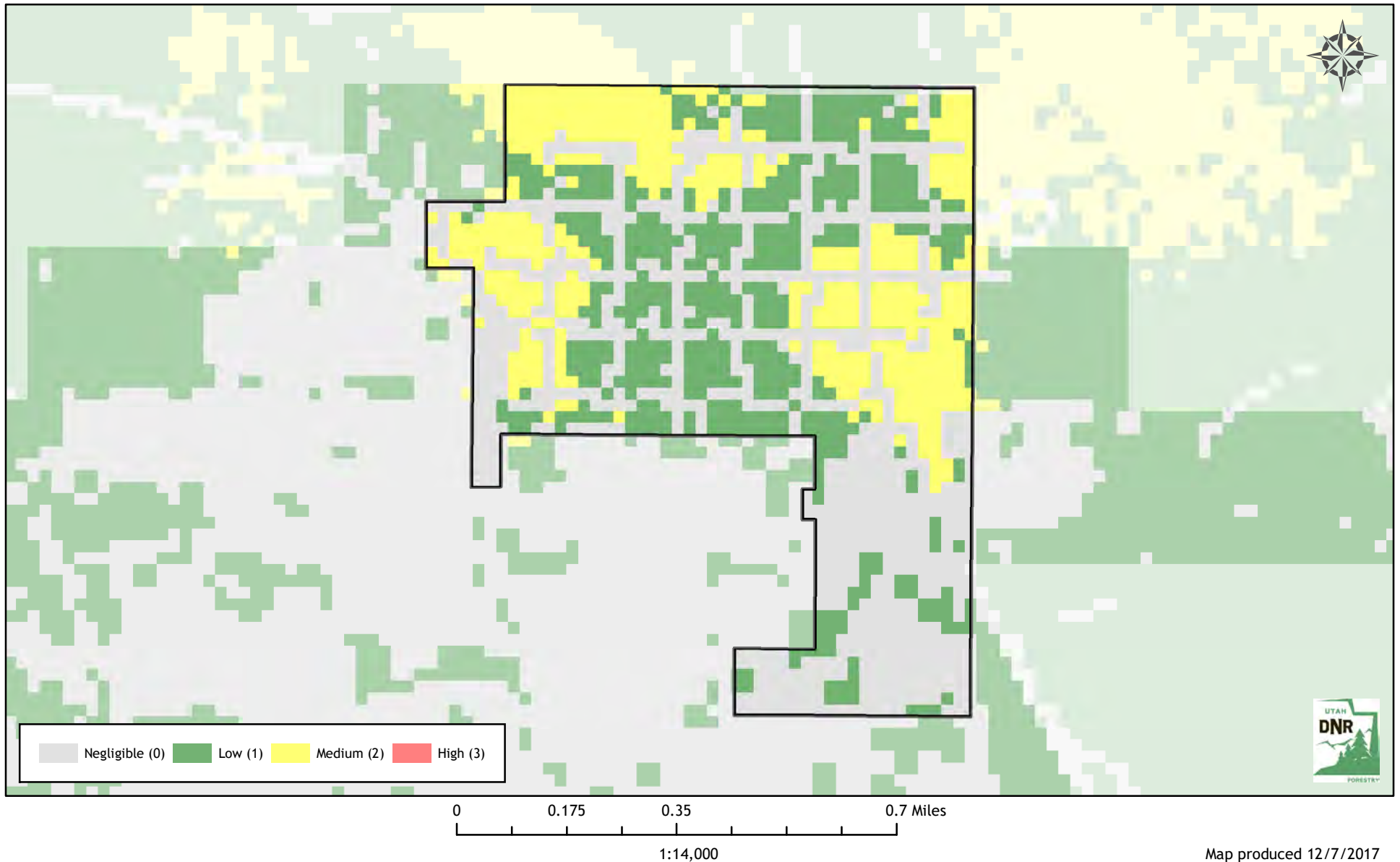
Medium: \$2.00/acre, High: \$3.50/acre

Low Risk: 274 Acres (75%)

Medium Risk: 92 Acres (25%) - \$185

High Risk: 0 Acres (0%) - \$0

Risk Assessment Total: \$185



Map produced 12/7/2017

Utah Wildfire Risk Assessment *Big Water*

Derived from www.UtahWildfireRisk.utah.gov

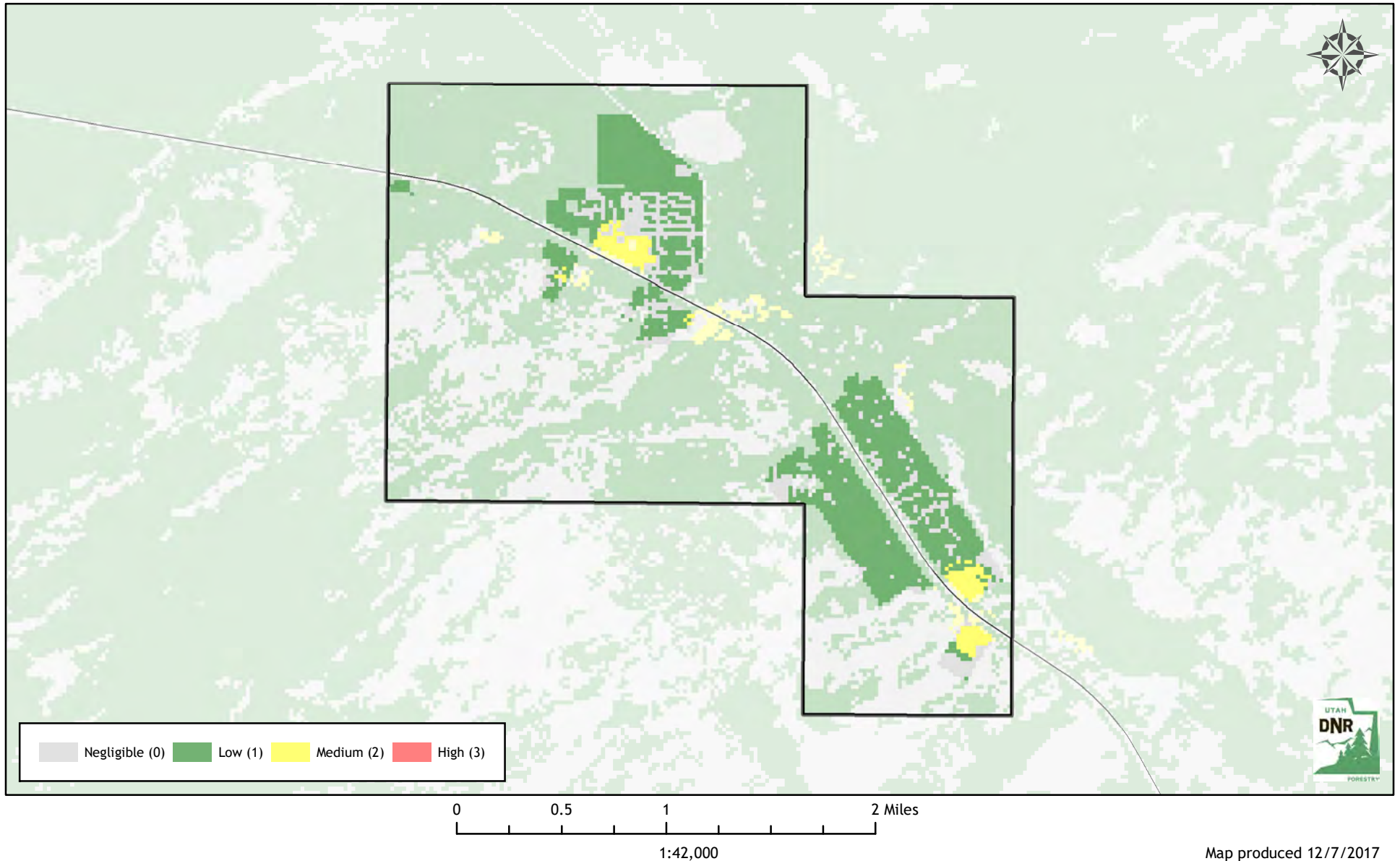
Medium: \$2.00/acre, High: \$3.50/acre

Low Risk: 612 Acres (93%)

Medium Risk: 47 Acres (7%) - \$94

High Risk: 0 Acres (0%) - \$0

Risk Assessment Total: \$94



Utah Wildfire Risk Assessment *Blanding*

Derived from www.UtahWildfireRisk.utah.gov

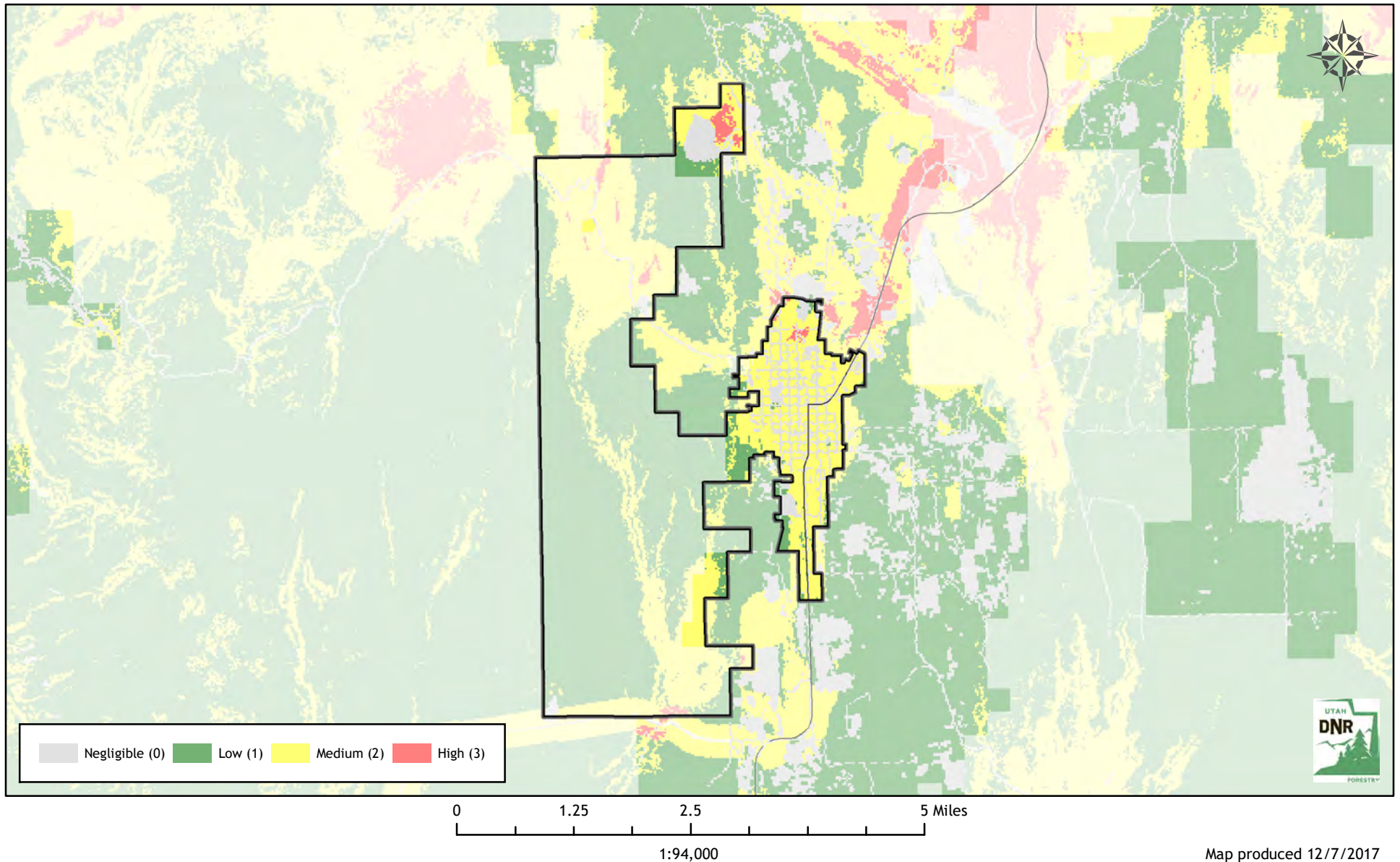
Medium: \$2.00/acre, High: \$3.50/acre

Low Risk: 786 Acres (39%)

Medium Risk: 1,186 Acres (58%) - \$2,373

High Risk: 56 Acres (3%) - \$196

Risk Assessment Total: \$2,569



Map produced 12/7/2017

Utah Wildfire Risk Assessment *Bluffdale*

Derived from www.UtahWildfireRisk.utah.gov

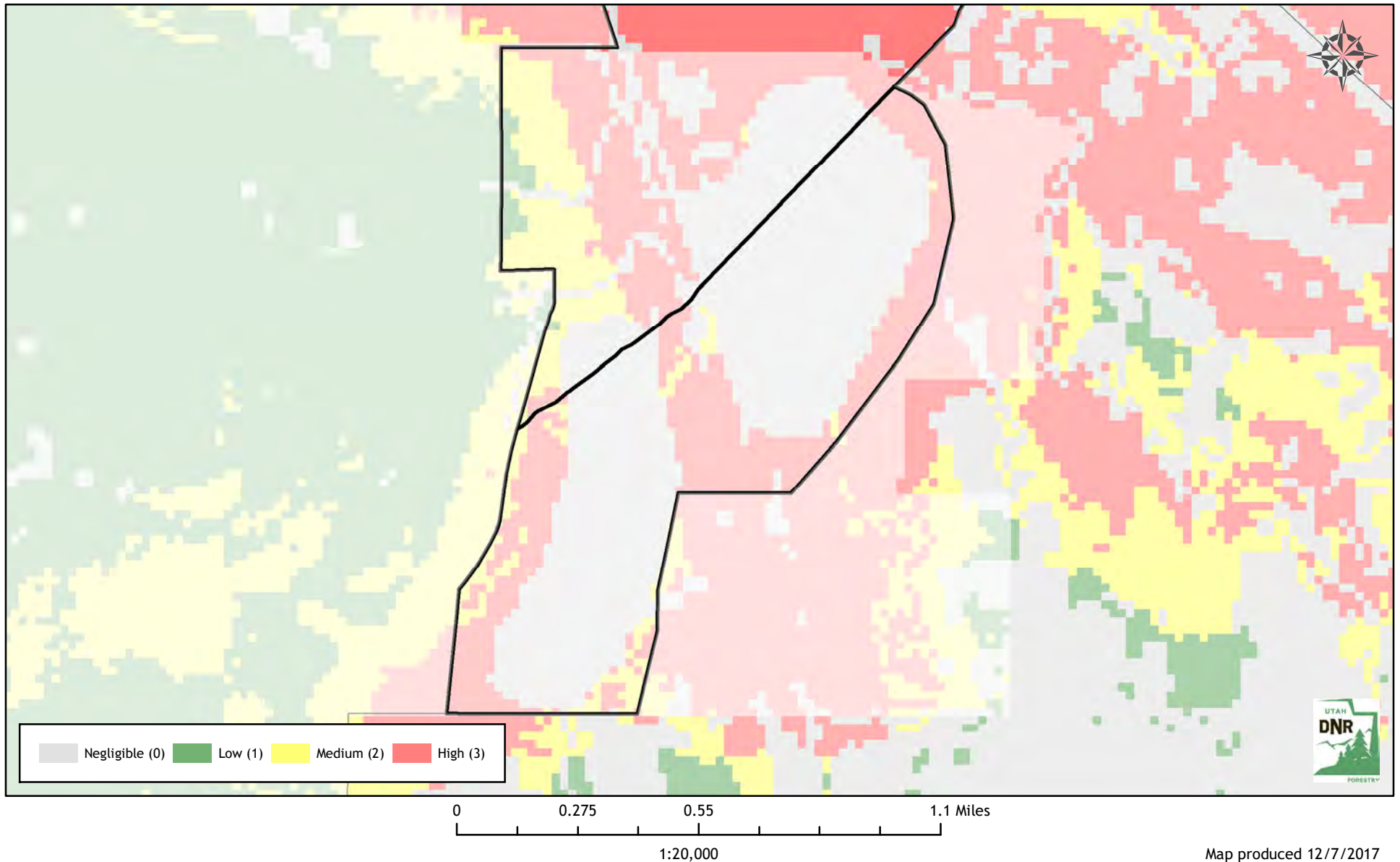
Medium: \$2.00/acre, High: \$3.50/acre

Low Risk: 1,897 Acres (30%)

Medium Risk: 1,038 Acres (16%) - \$2,077

High Risk: 3,437 Acres (54%) - \$12,031

Risk Assessment Total: \$14,107



Map produced 12/7/2017

Utah Wildfire Risk Assessment *Bluffdale*

Derived from www.UtahWildfireRisk.utah.gov

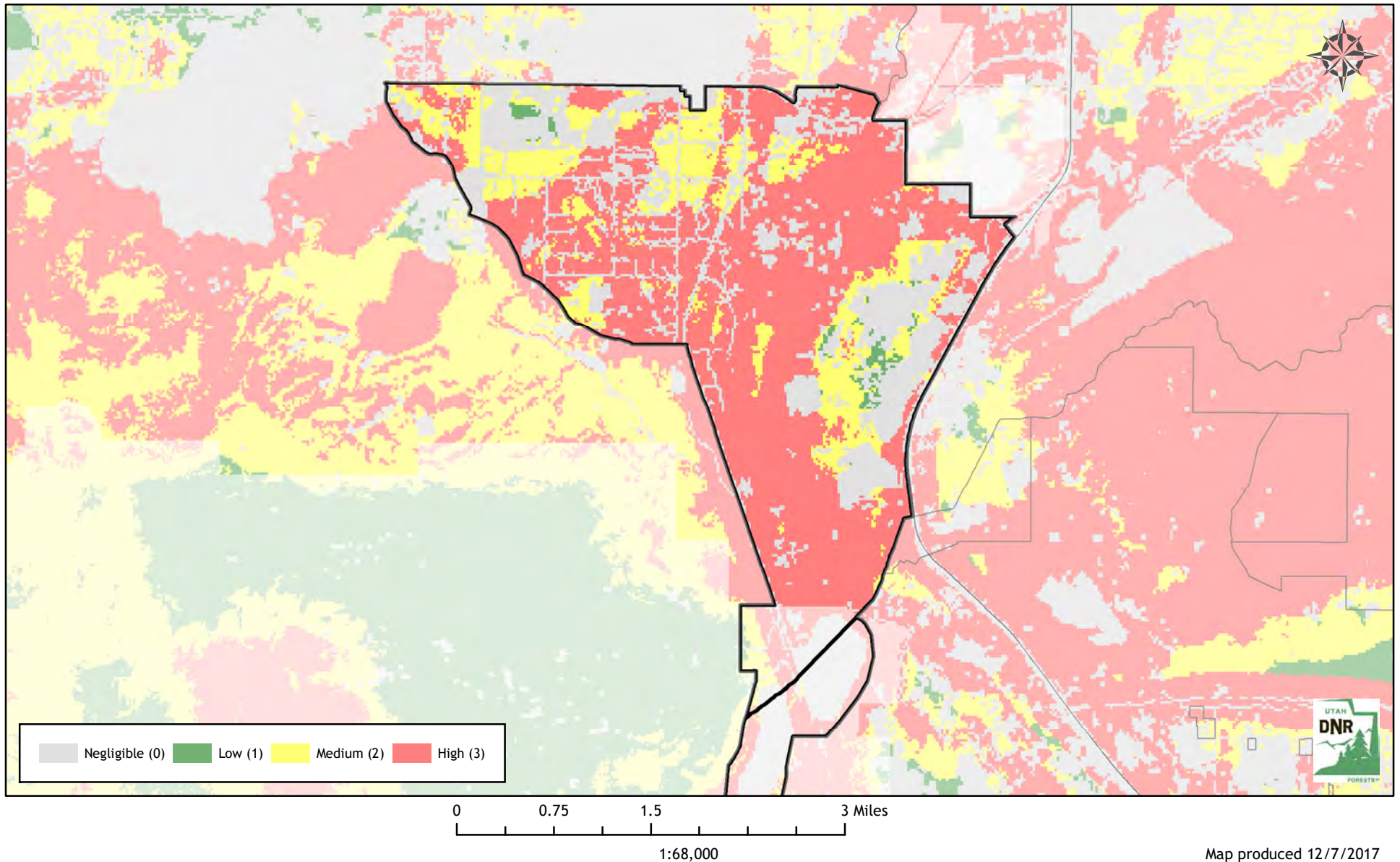
Medium: \$2.00/acre, High: \$3.50/acre

Low Risk: 1,897 Acres (30%)

Medium Risk: 1,038 Acres (16%) - \$2,077

High Risk: 3,437 Acres (54%) - \$12,031

Risk Assessment Total: \$14,107



Map produced 12/7/2017

Utah Wildfire Risk Assessment *Boulder*

Derived from www.UtahWildfireRisk.utah.gov

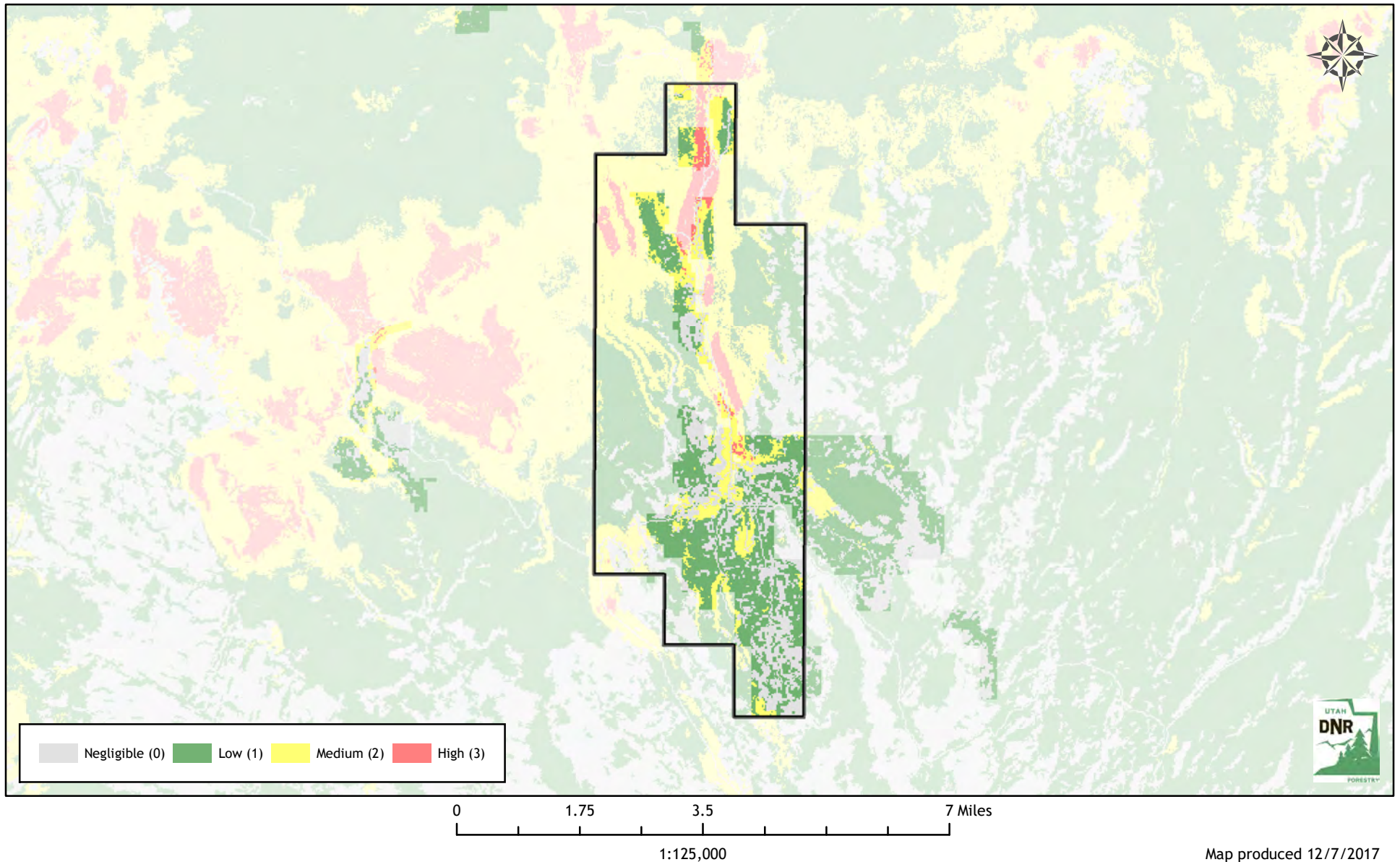
Medium: \$2.00/acre, High: \$3.50/acre

Low Risk: 3,709 Acres (78%)

Medium Risk: 951 Acres (20%) - \$1,902

High Risk: 108 Acres (2%) - \$379

Risk Assessment Total: \$2,281



Utah Wildfire Risk Assessment *Brian Head*

Derived from www.UtahWildfireRisk.utah.gov

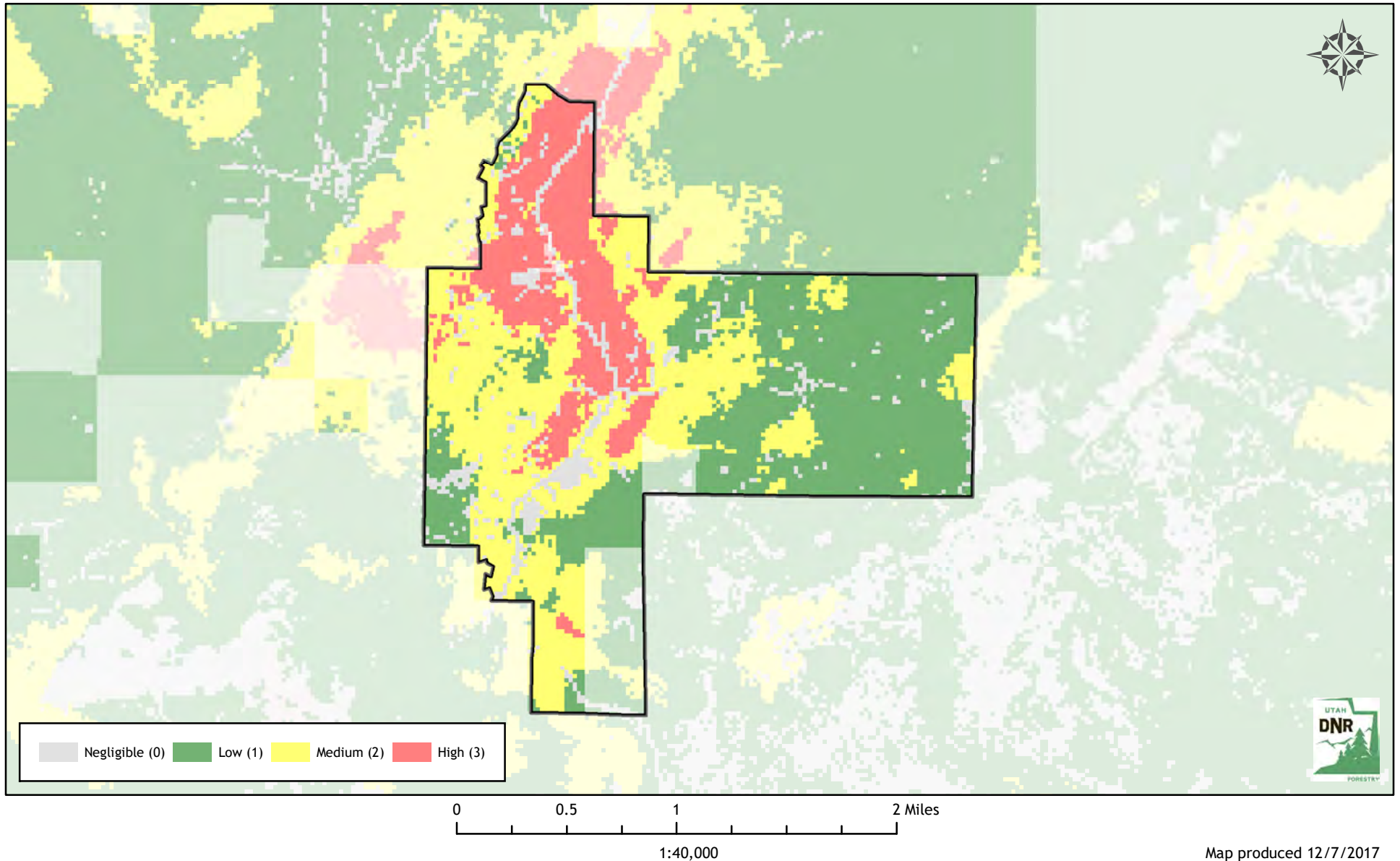
Medium: \$2.00/acre, High: \$3.50/acre

Low Risk: 1,021 Acres (47%)

Medium Risk: 754 Acres (35%) - \$1,508

High Risk: 385 Acres (18%) - \$1,346

Risk Assessment Total: \$2,854



Utah Wildfire Risk Assessment

Brigham City

Derived from www.UtahWildfireRisk.utah.gov

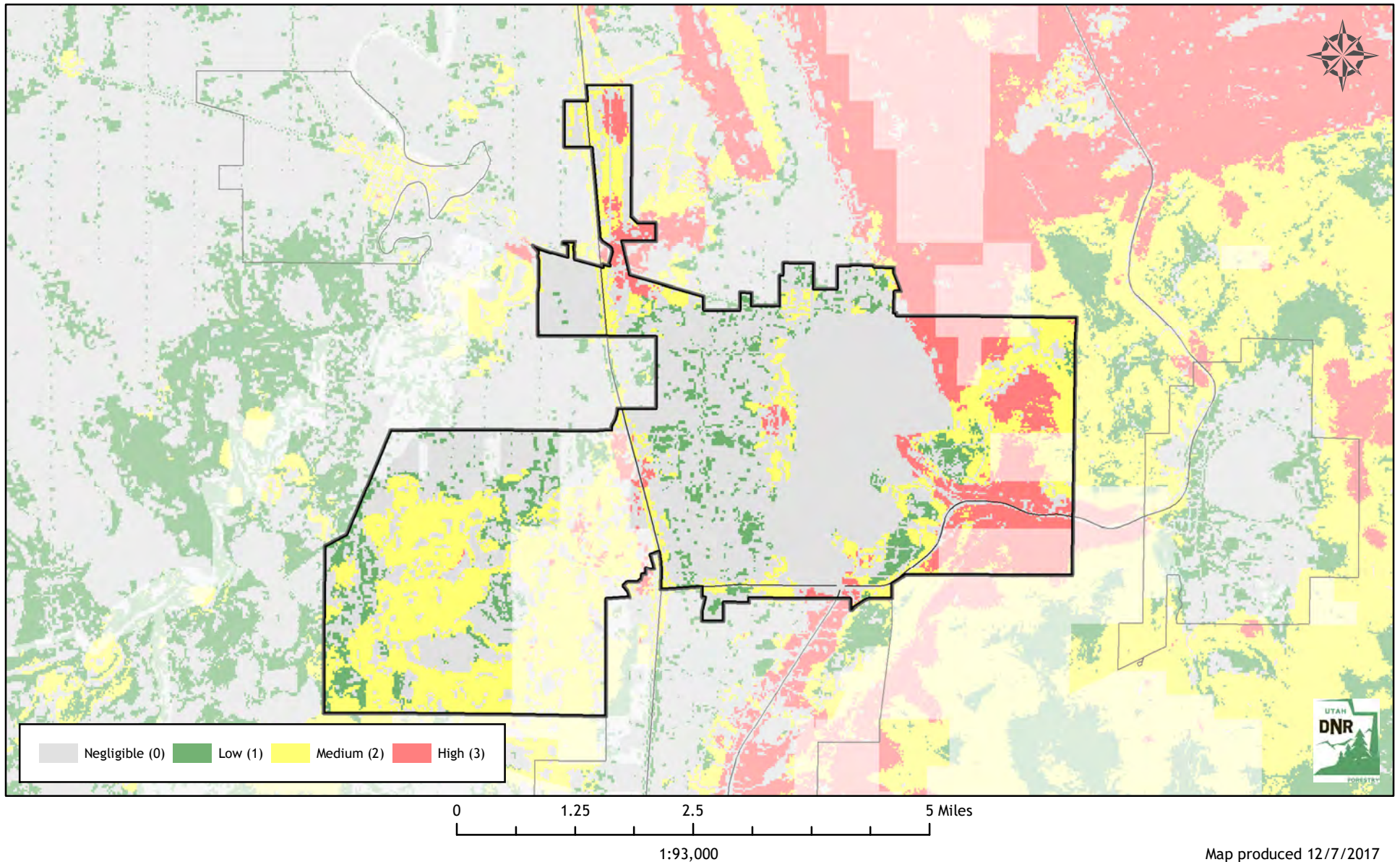
Medium: \$2.00/acre, High: \$3.50/acre

Low Risk: 8,758 Acres (68%)

Medium Risk: 3,095 Acres (24%) - \$6,190

High Risk: 1,000 Acres (8%) - \$3,501

Risk Assessment Total: \$9,691



Map produced 12/7/2017

Utah Wildfire Risk Assessment

Bryce Canyon City

Derived from www.UtahWildfireRisk.utah.gov

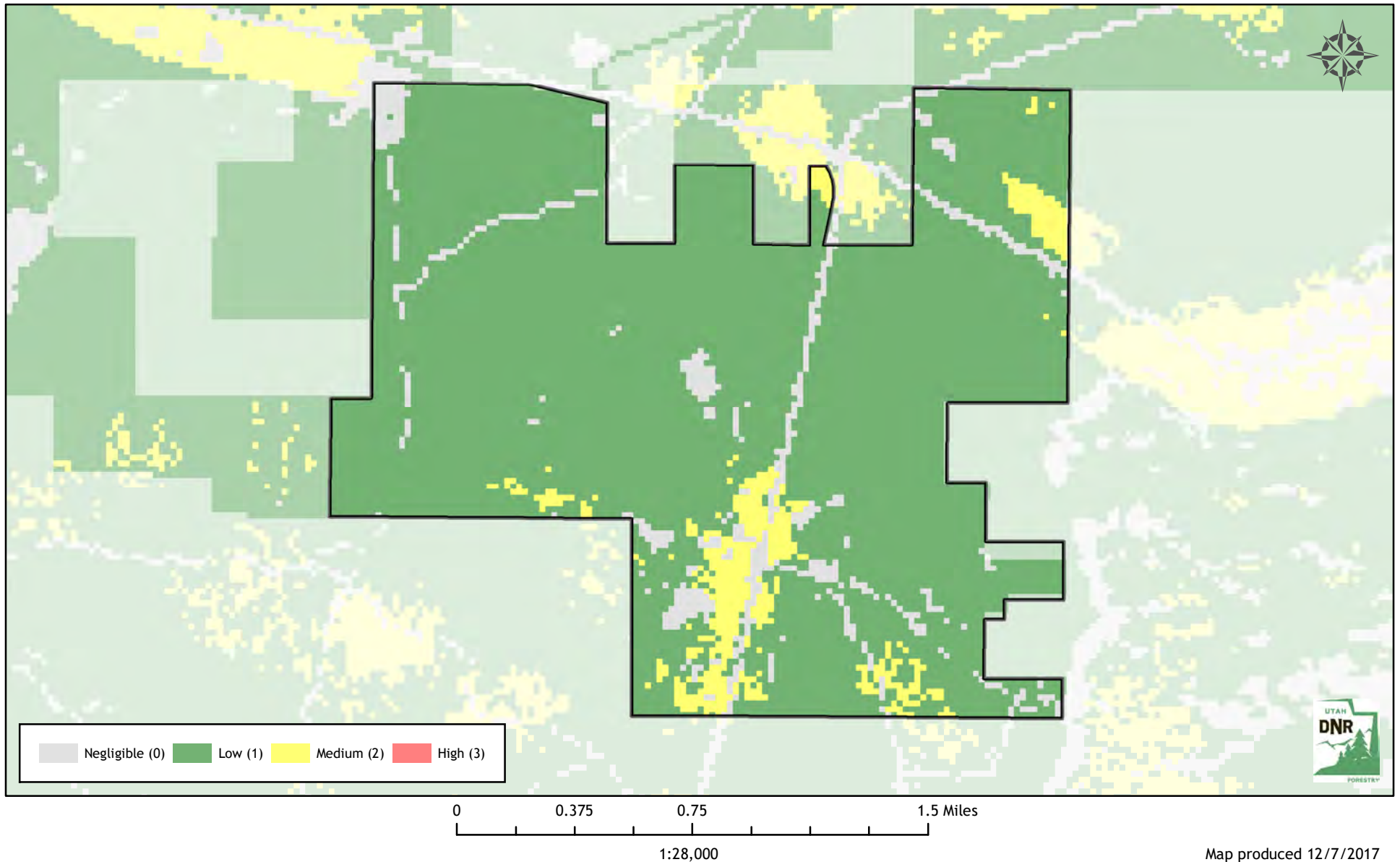
Medium: \$2.00/acre, High: \$3.50/acre

Low Risk: 2,005 Acres (94%)

Medium Risk: 119 Acres (6%) - \$239

High Risk: 0 Acres (0%) - \$0

Risk Assessment Total: \$239



Map produced 12/7/2017

Utah Wildfire Risk Assessment *Cannonville*

Derived from www.UtahWildfireRisk.utah.gov

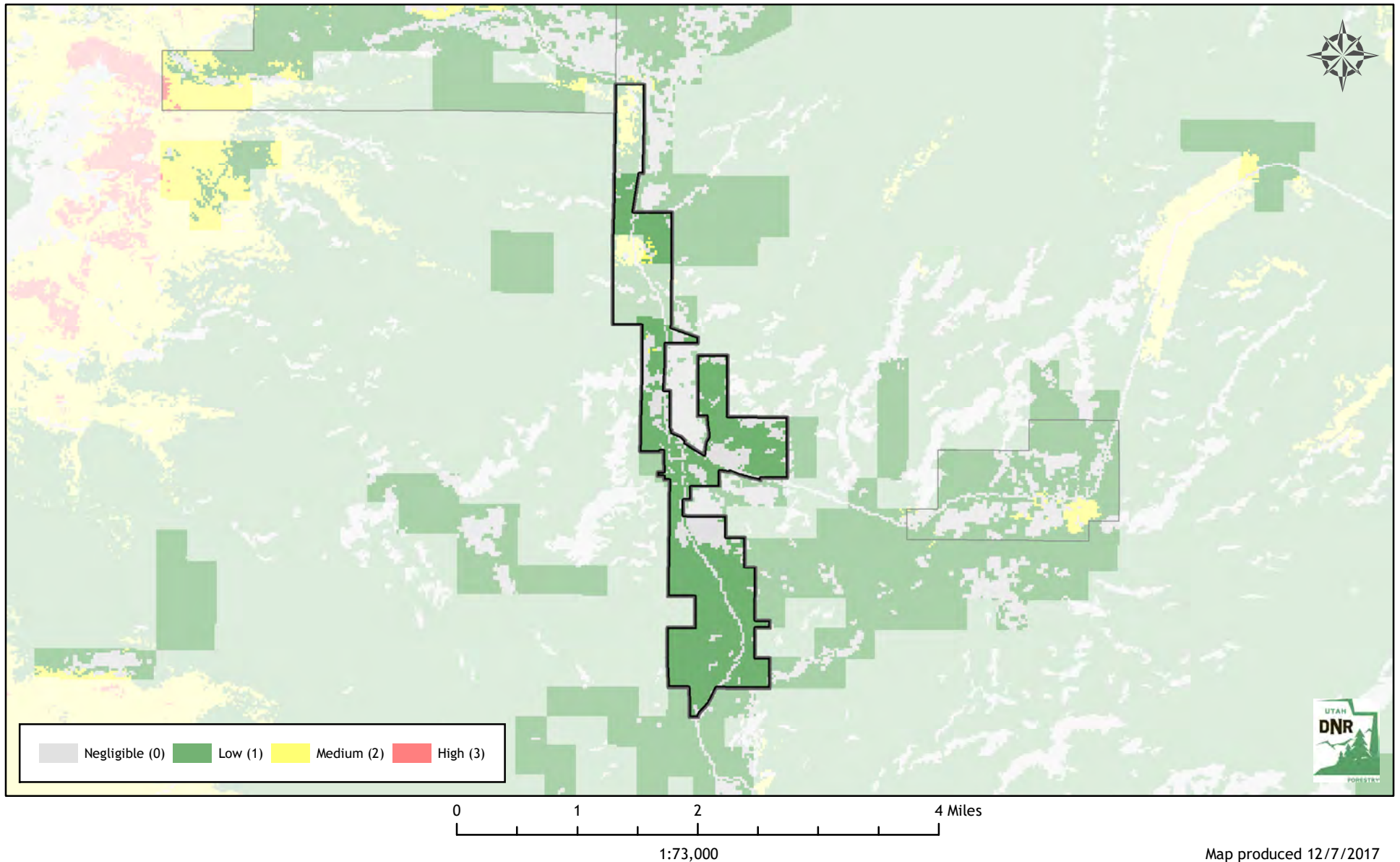
Medium: \$2.00/acre, High: \$3.50/acre

Low Risk: 1,334 Acres (100%)

Medium Risk: 6 Acres (0%) - \$13

High Risk: 0 Acres (0%) - \$0

Risk Assessment Total: \$13



Utah Wildfire Risk Assessment *Castle Dale*

Derived from www.UtahWildfireRisk.utah.gov

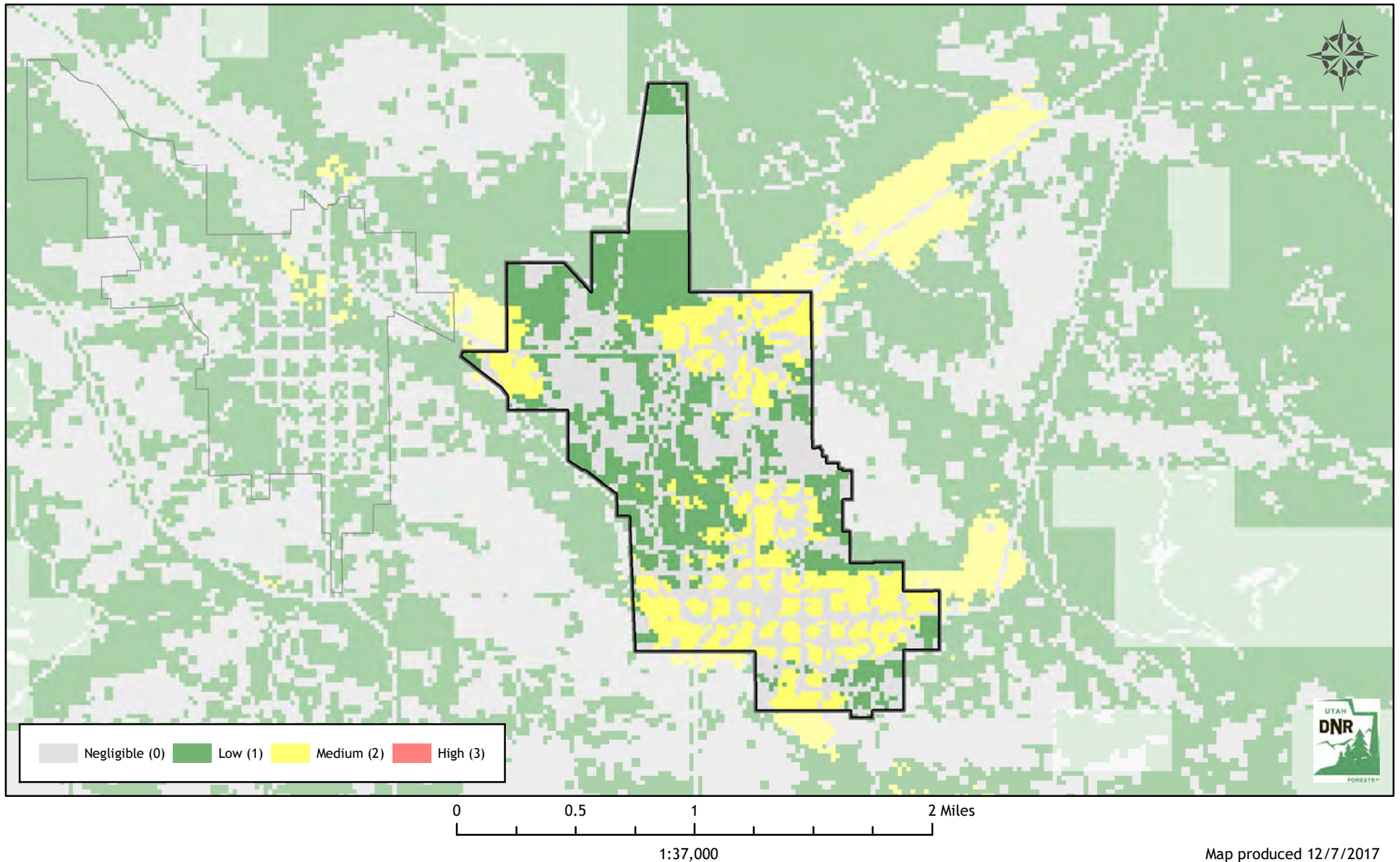
Medium: \$2.00/acre, High: \$3.50/acre

Low Risk: 1,005 Acres (75%)

Medium Risk: 329 Acres (25%) - \$658

High Risk: 0 Acres (0%) - \$0

Risk Assessment Total: \$658



Map produced 12/7/2017

Utah Wildfire Risk Assessment *Cedar City*

Derived from www.UtahWildfireRisk.utah.gov

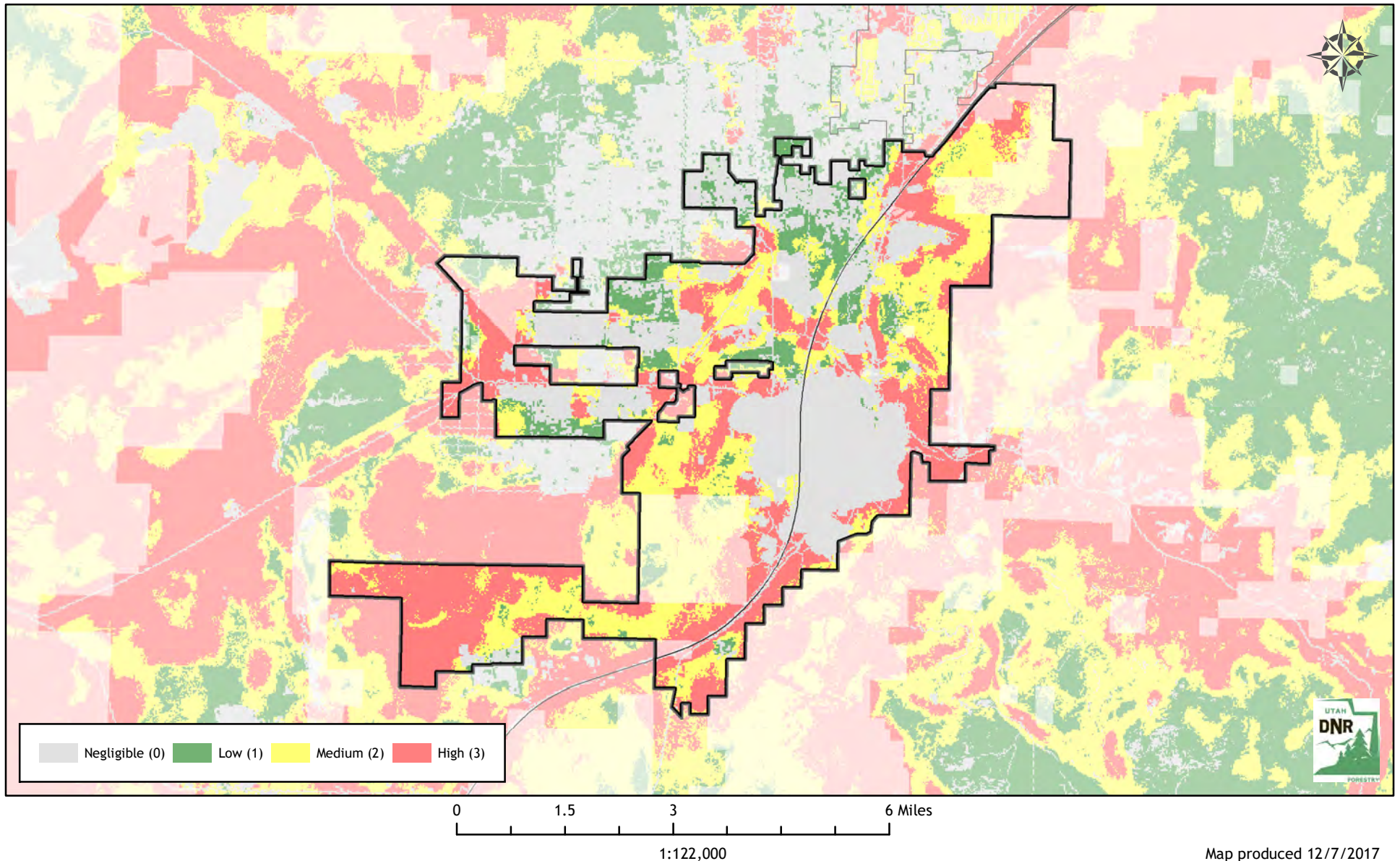
Medium: \$2.00/acre, High: \$3.50/acre

Low Risk: 8,629 Acres (44%)

Medium Risk: 4,928 Acres (25%) - \$9,857

High Risk: 5,955 Acres (31%) - \$20,843

Risk Assessment Total: \$30,700



Map produced 12/7/2017

Utah Wildfire Risk Assessment *Cedar Fort*

Derived from www.UtahWildfireRisk.utah.gov

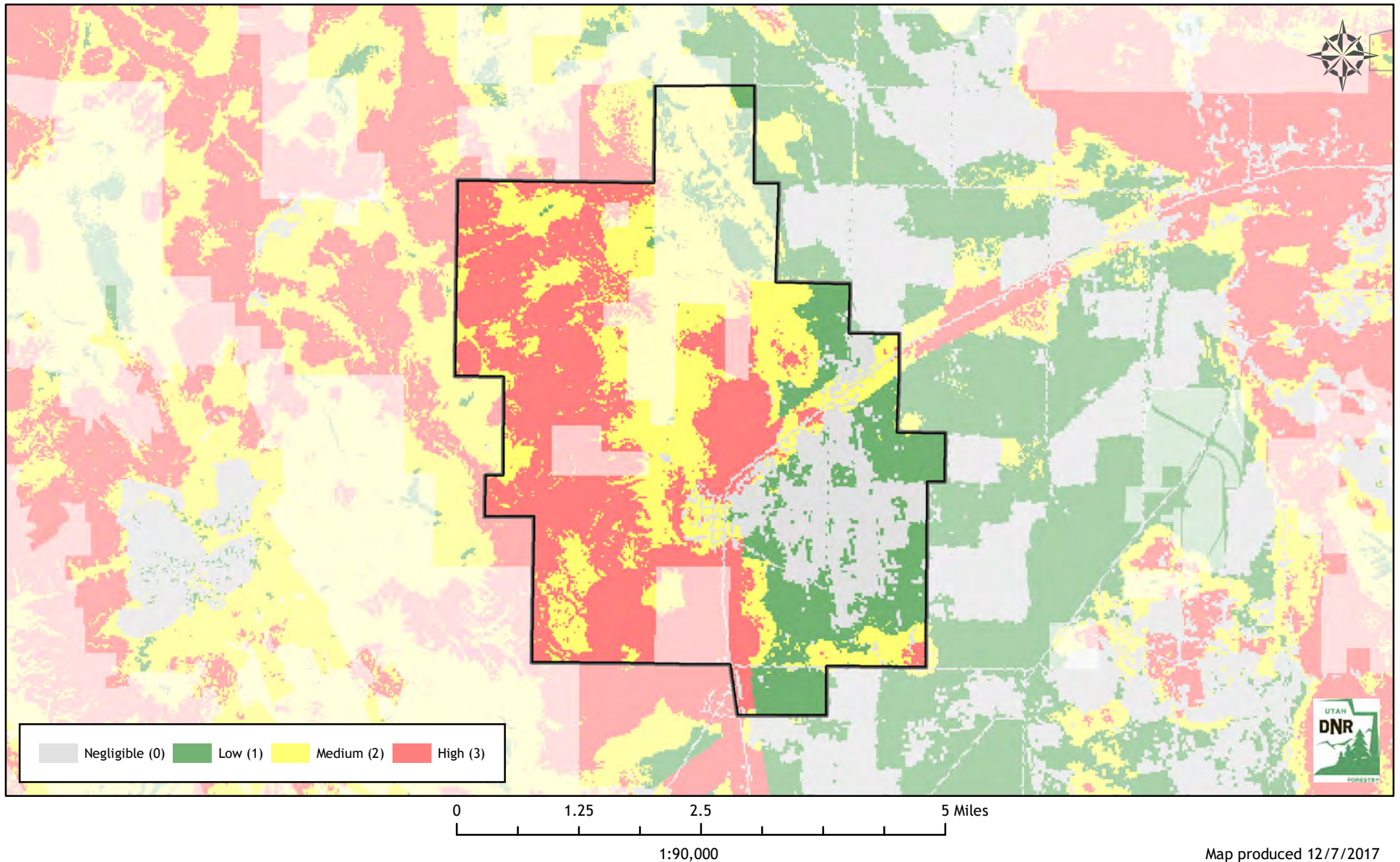
Medium: \$2.00/acre, High: \$3.50/acre

Low Risk: 3,441 Acres (32%)

Medium Risk: 2,970 Acres (28%) - \$5,940

High Risk: 4,334 Acres (40%) - \$15,168

Risk Assessment Total: \$21,108



Utah Wildfire Risk Assessment *Cedar Highlands*

Derived from www.UtahWildfireRisk.utah.gov

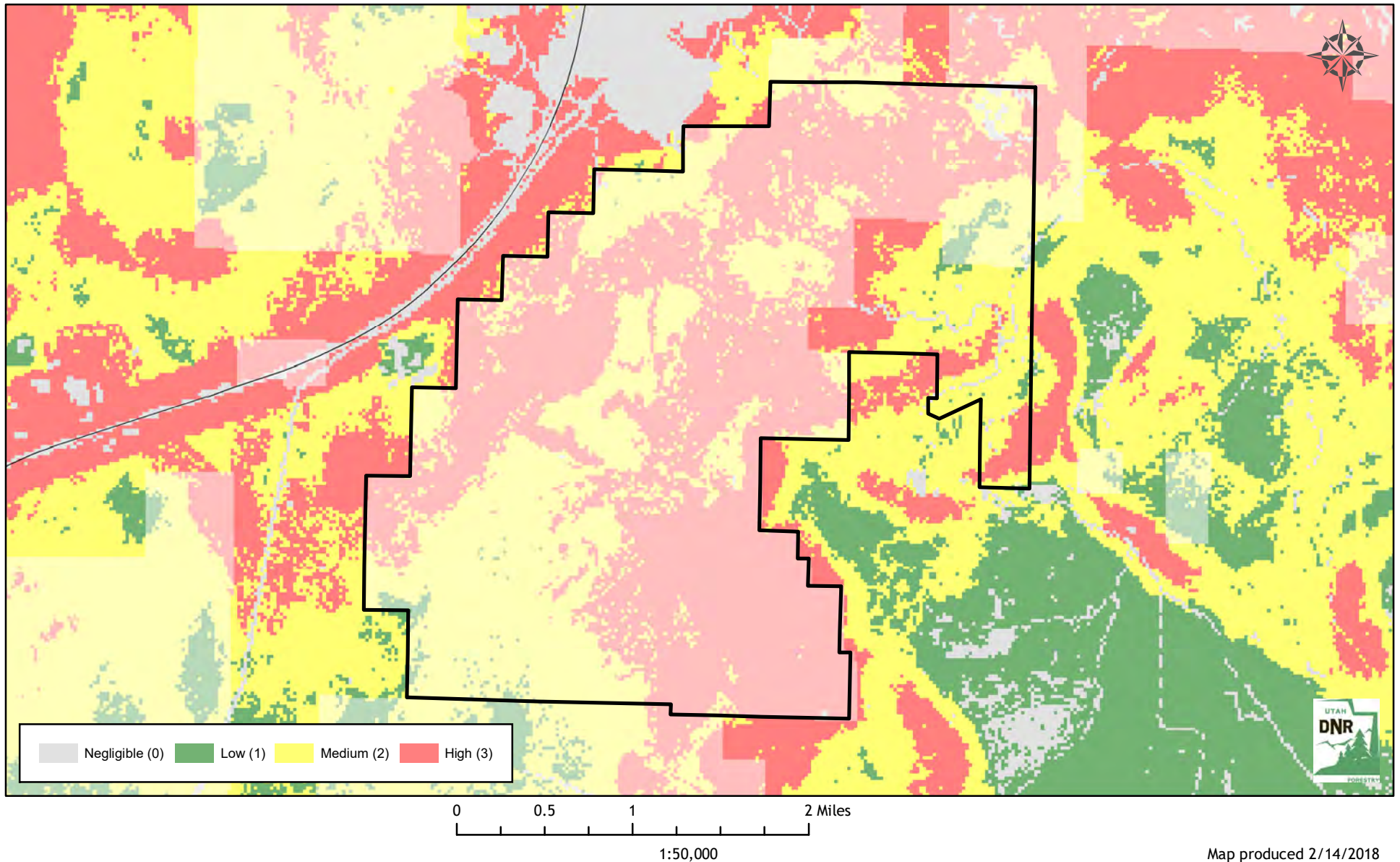
Medium: \$2.00/acre, High: \$3.50/acre

Low Risk: 47 Acres (7%)

Medium Risk: 376 Acres (59%) - \$751

High Risk: 219 Acres (34%) - \$1,315

Risk Assessment Total: \$2,066



Map produced 2/14/2018

Utah Wildfire Risk Assessment *Centerfield*

Derived from www.UtahWildfireRisk.utah.gov

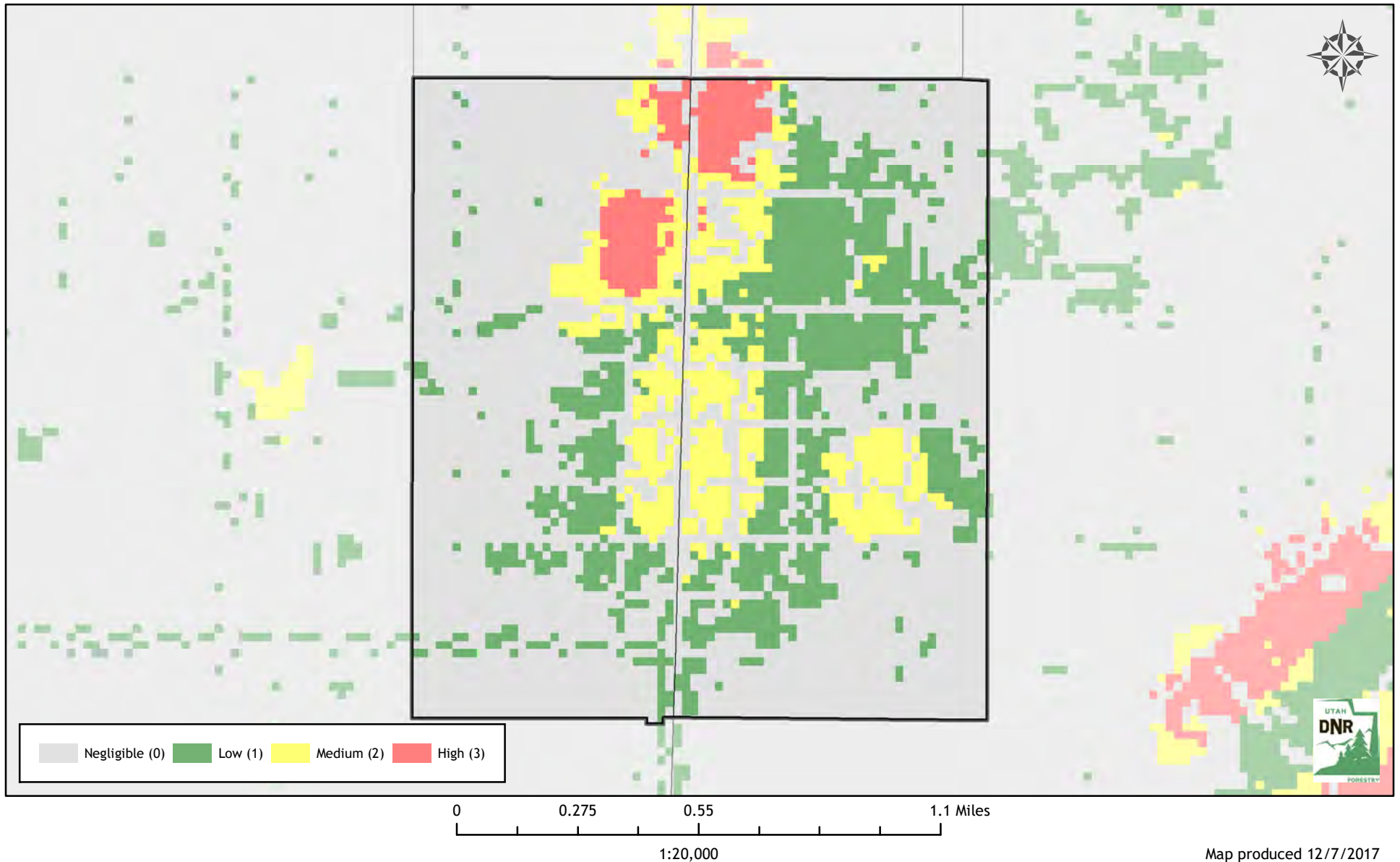
Medium: \$2.00/acre, High: \$3.50/acre

Low Risk: 1,041 Acres (86%)

Medium Risk: 131 Acres (11%) - \$262

High Risk: 45 Acres (4%) - \$158

Risk Assessment Total: \$420



Utah Wildfire Risk Assessment *Central Valley*

Derived from www.UtahWildfireRisk.utah.gov

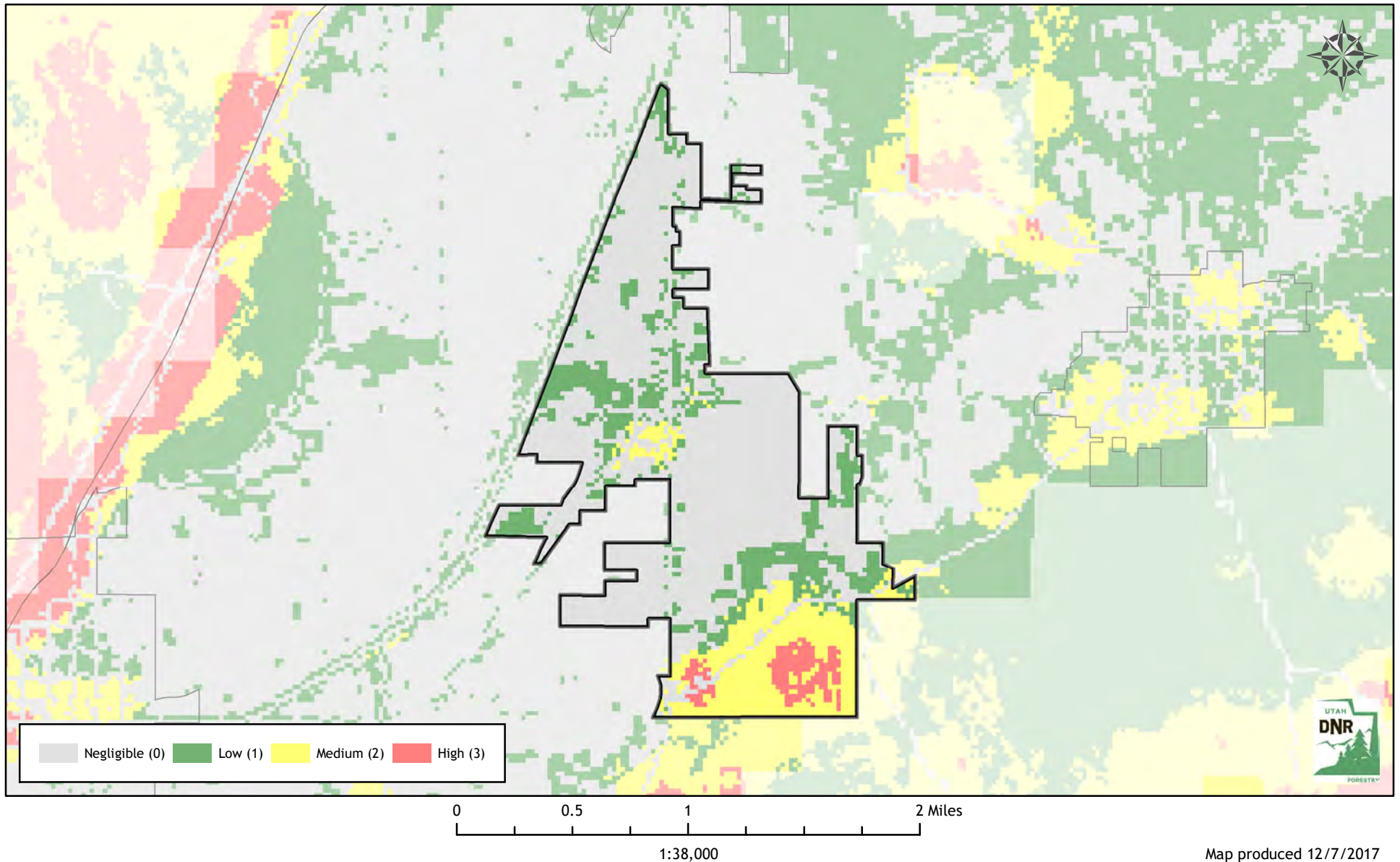
Medium: \$2.00/acre, High: \$3.50/acre

Low Risk: 1,112 Acres (83%)

Medium Risk: 183 Acres (14%) - \$366

High Risk: 44 Acres (3%) - \$155

Risk Assessment Total: \$521



Map produced 12/7/2017

Utah Wildfire Risk Assessment *Circleville*

Derived from www.UtahWildfireRisk.utah.gov

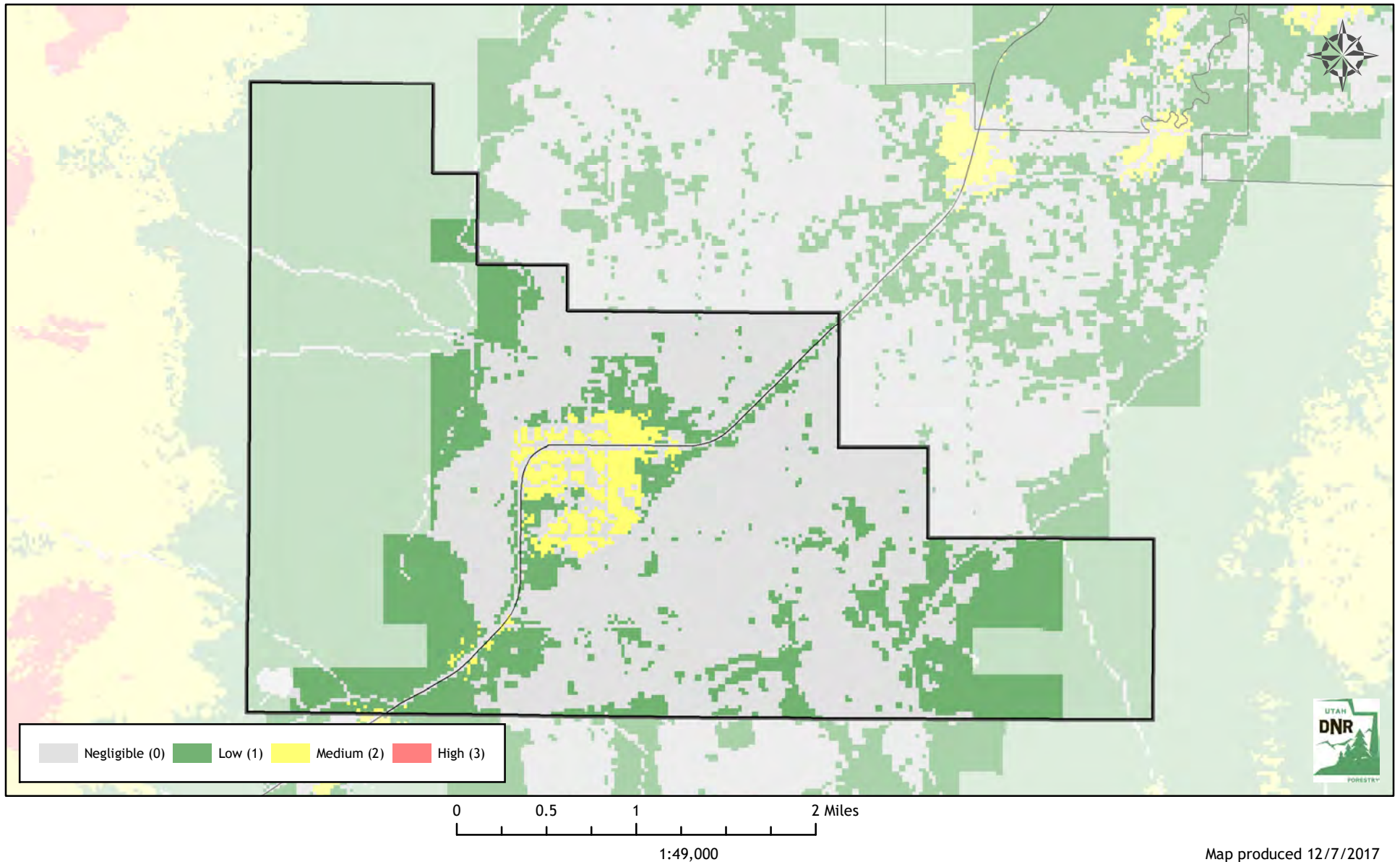
Medium: \$2.00/acre, High: \$3.50/acre

Low Risk: 4,281 Acres (96%)

Medium Risk: 199 Acres (4%) - \$397

High Risk: 0 Acres (0%) - \$0

Risk Assessment Total: \$397



Utah Wildfire Risk Assessment *Clarkston*

Derived from www.UtahWildfireRisk.utah.gov

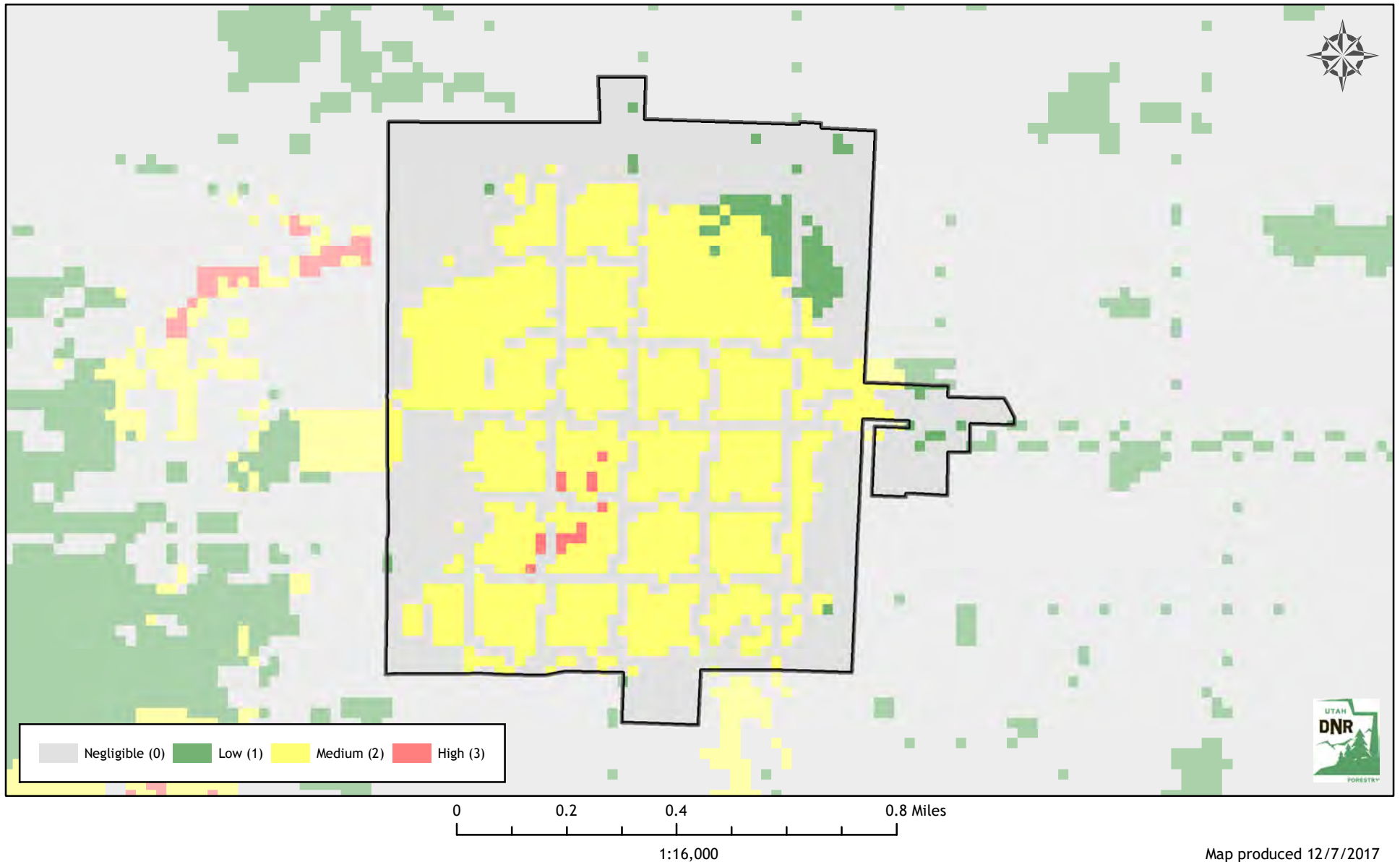
Medium: \$2.00/acre, High: \$3.50/acre

Low Risk: 319 Acres (54%)

Medium Risk: 267 Acres (45%) - \$534

High Risk: 3 Acres (1%) - \$11

Risk Assessment Total: \$545



Utah Wildfire Risk Assessment *Clawson*

Derived from www.UtahWildfireRisk.utah.gov

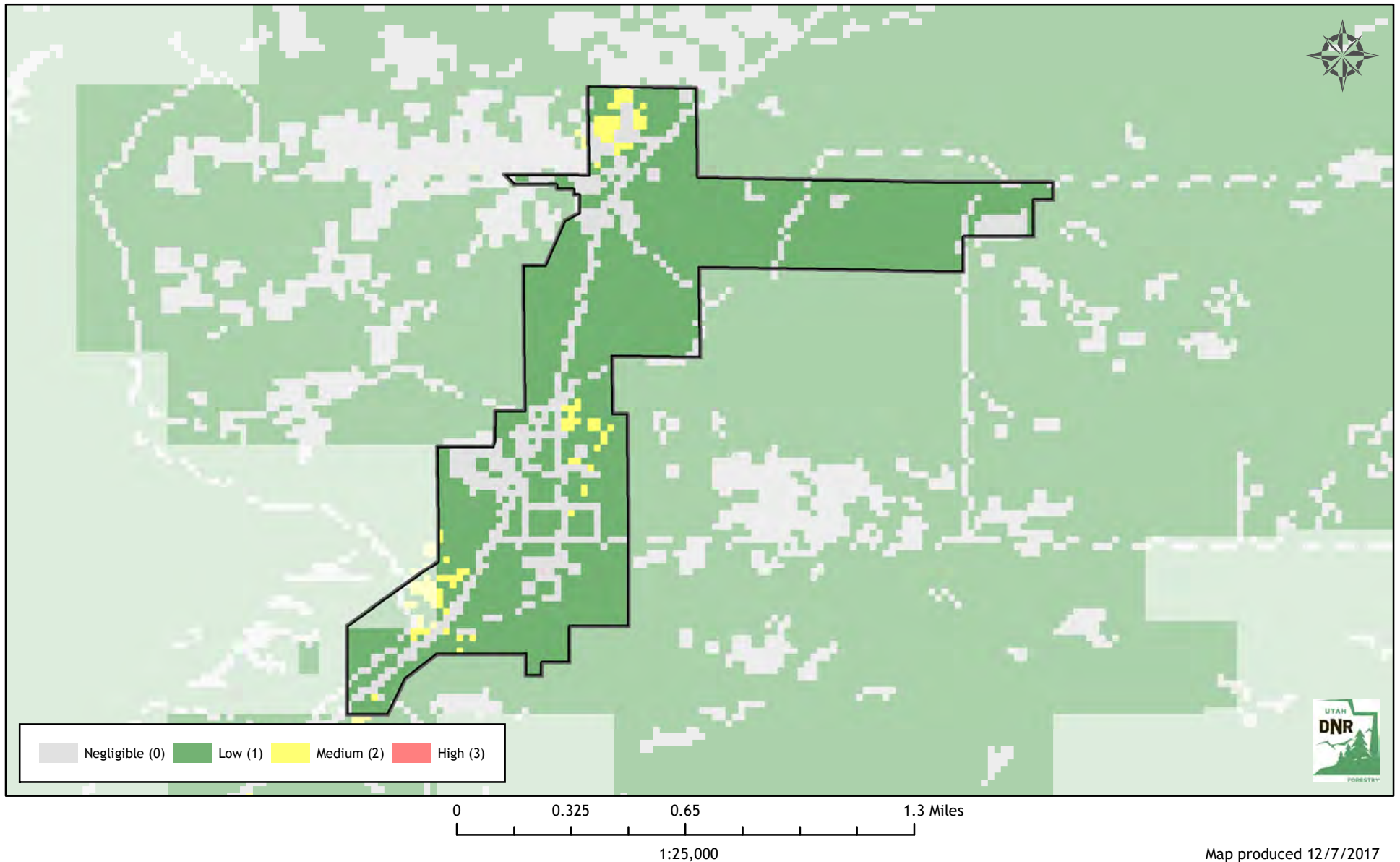
Medium: \$2.00/acre, High: \$3.50/acre

Low Risk: 605 Acres (97%)

Medium Risk: 18 Acres (3%) - \$36

High Risk: 0 Acres (0%) - \$0

Risk Assessment Total: \$36



Utah Wildfire Risk Assessment *Clearfield*

Derived from www.UtahWildfireRisk.utah.gov

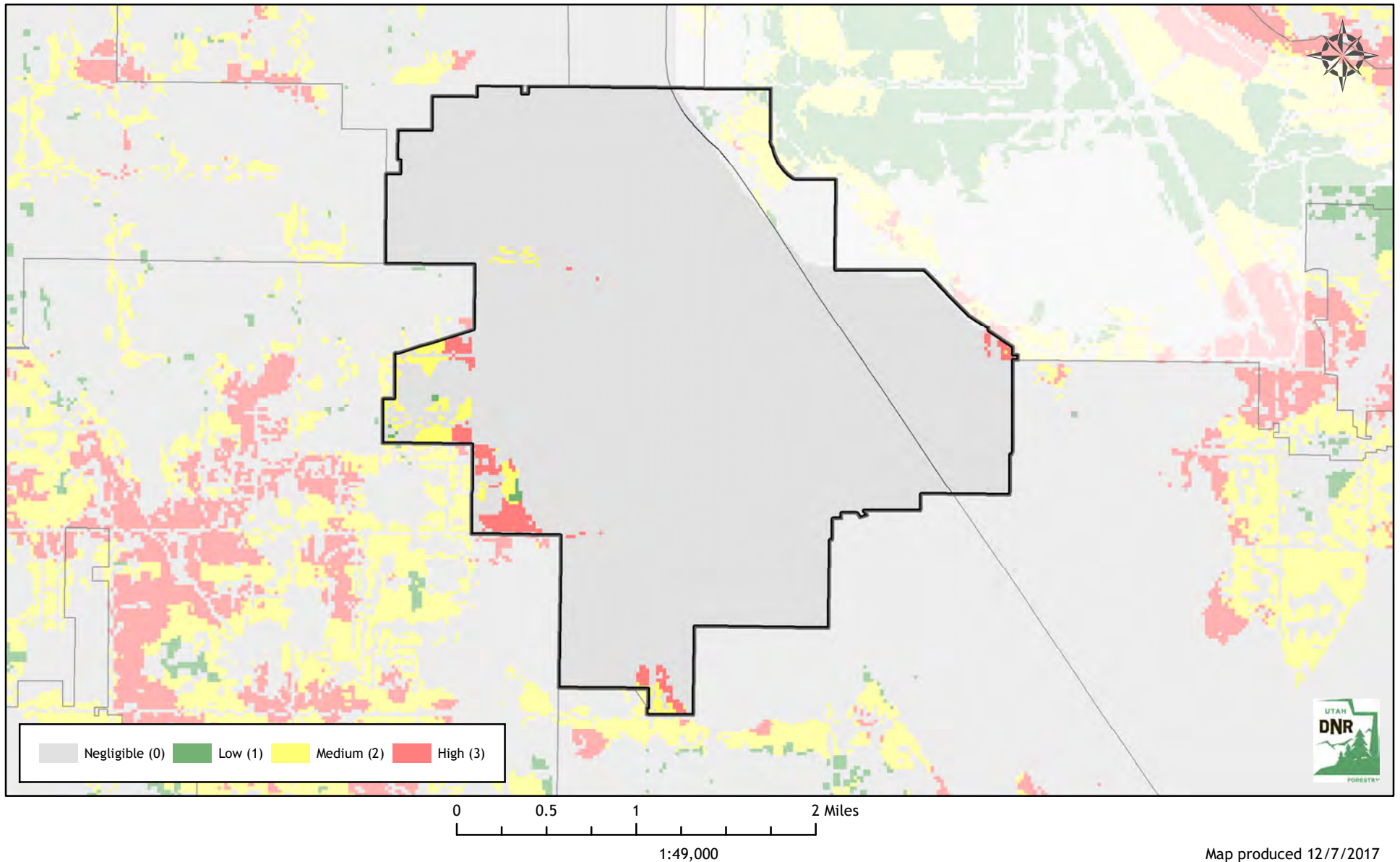
Medium: \$2.00/acre, High: \$3.50/acre

Low Risk: 4,551 Acres (97%)

Medium Risk: 77 Acres (2%) - \$154

High Risk: 76 Acres (2%) - \$265

Risk Assessment Total: \$419



Map produced 12/7/2017

Utah Wildfire Risk Assessment *Cleveland*

Derived from www.UtahWildfireRisk.utah.gov

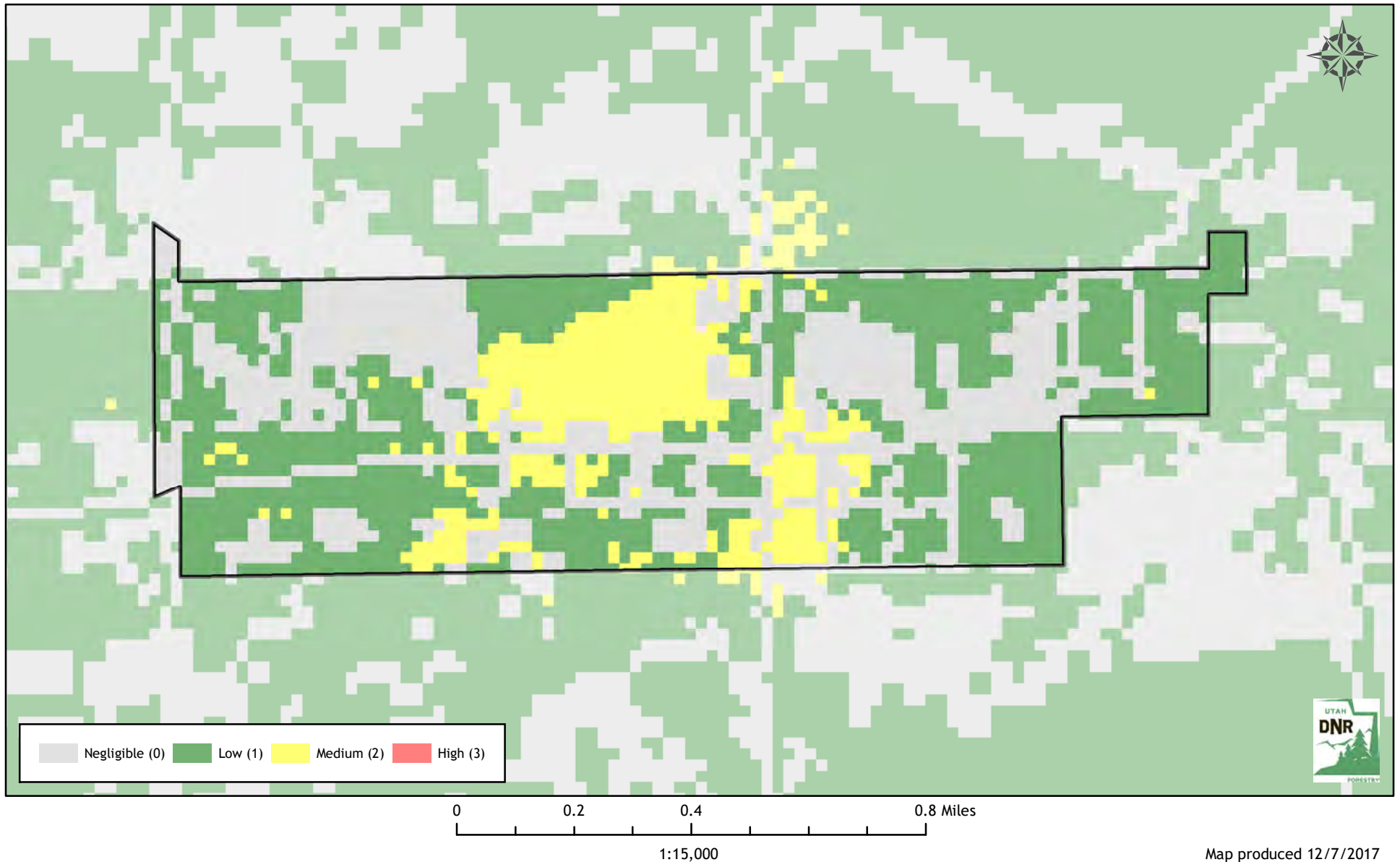
Medium: \$2.00/acre, High: \$3.50/acre

Low Risk: 456 Acres (83%)

Medium Risk: 92 Acres (17%) - \$183

High Risk: 0 Acres (0%) - \$0

Risk Assessment Total: \$183



Utah Wildfire Risk Assessment *Clinton*

Derived from www.UtahWildfireRisk.utah.gov

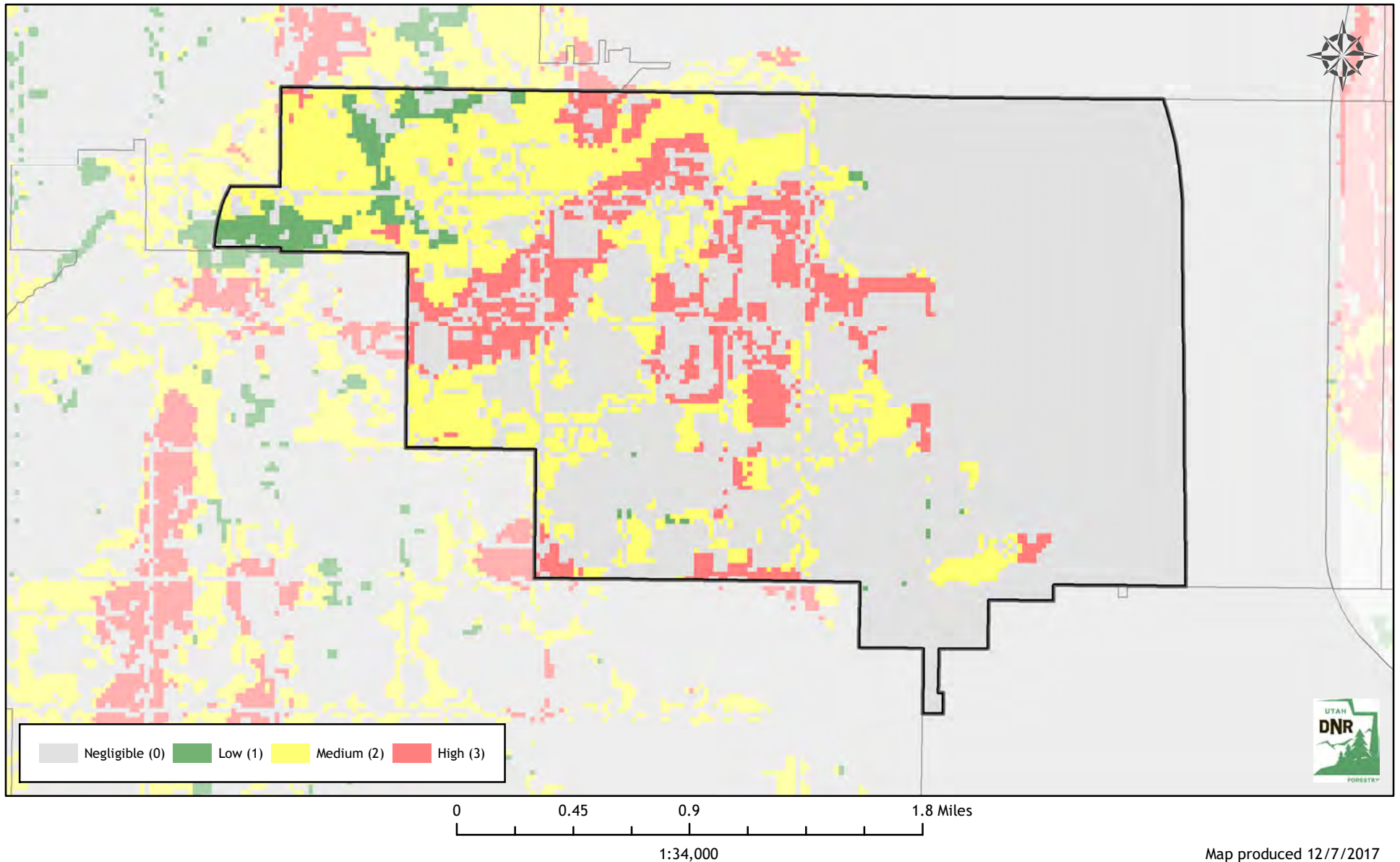
Medium: \$2.00/acre, High: \$3.50/acre

Low Risk: 2,704 Acres (71%)

Medium Risk: 719 Acres (19%) - \$1,438

High Risk: 376 Acres (10%) - \$1,315

Risk Assessment Total: \$2,753



Map produced 12/7/2017

Utah Wildfire Risk Assessment *Coalville*

Derived from www.UtahWildfireRisk.utah.gov

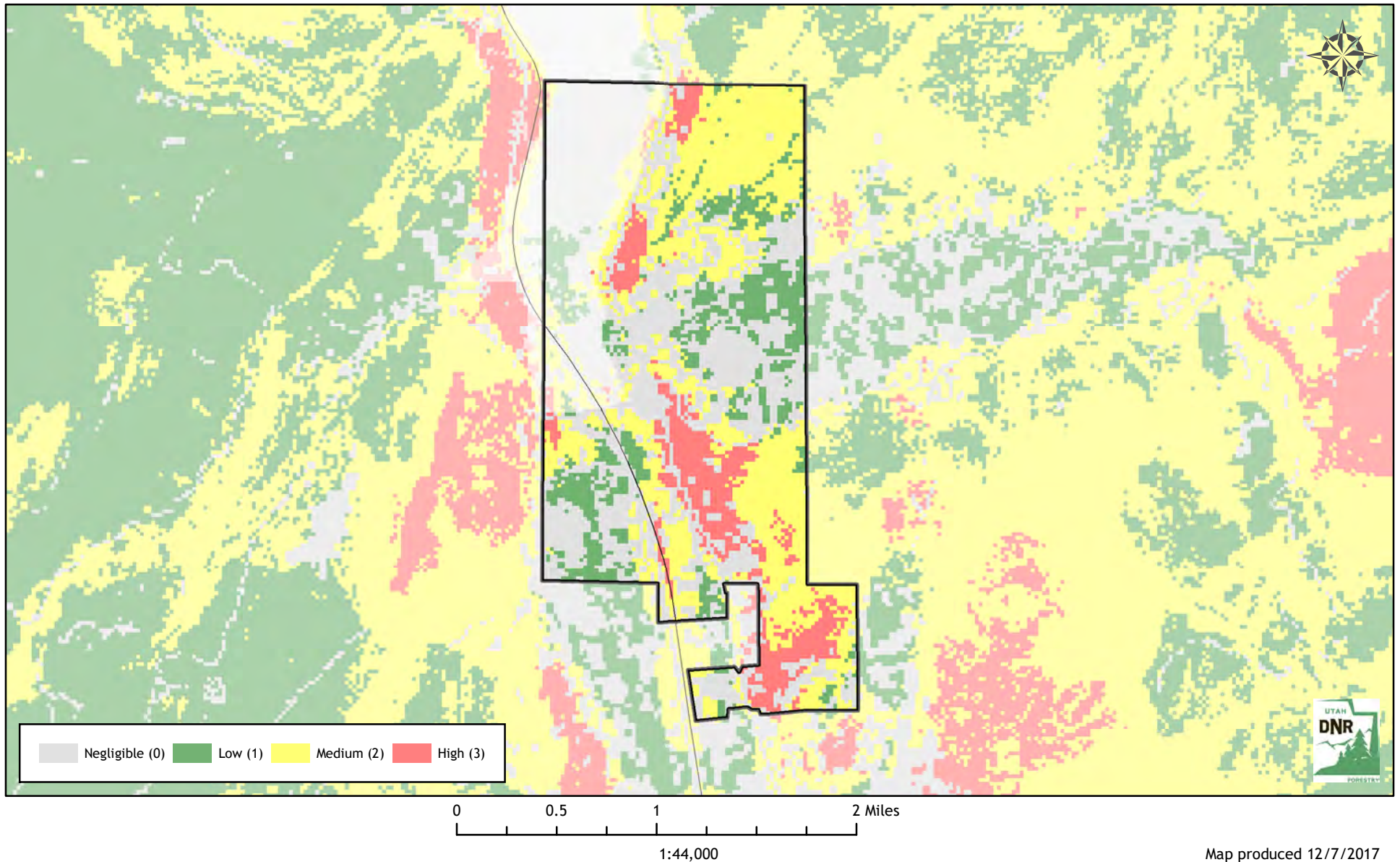
Medium: \$2.00/acre, High: \$3.50/acre

Low Risk: 1,012 Acres (51%)

Medium Risk: 707 Acres (36%) - \$1,413

High Risk: 258 Acres (13%) - \$904

Risk Assessment Total: \$2,317



Map produced 12/7/2017

Utah Wildfire Risk Assessment *Corinne*

Derived from www.UtahWildfireRisk.utah.gov

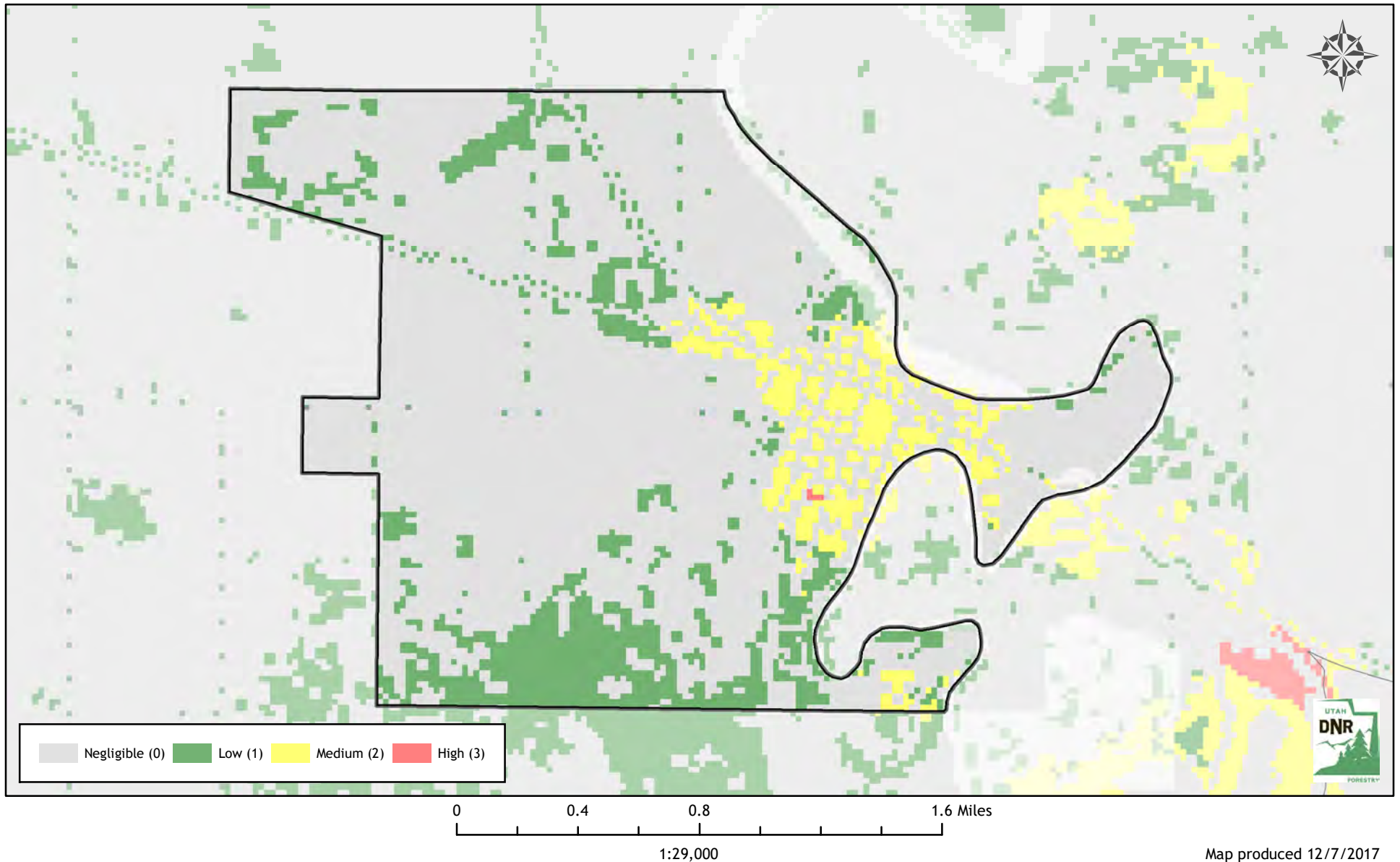
Medium: \$2.00/acre, High: \$3.50/acre

Low Risk: 2,215 Acres (94%)

Medium Risk: 142 Acres (6%) - \$284

High Risk: 1 Acres (0%) - \$3

Risk Assessment Total: \$287



Utah Wildfire Risk Assessment *Cornish*

Derived from www.UtahWildfireRisk.utah.gov

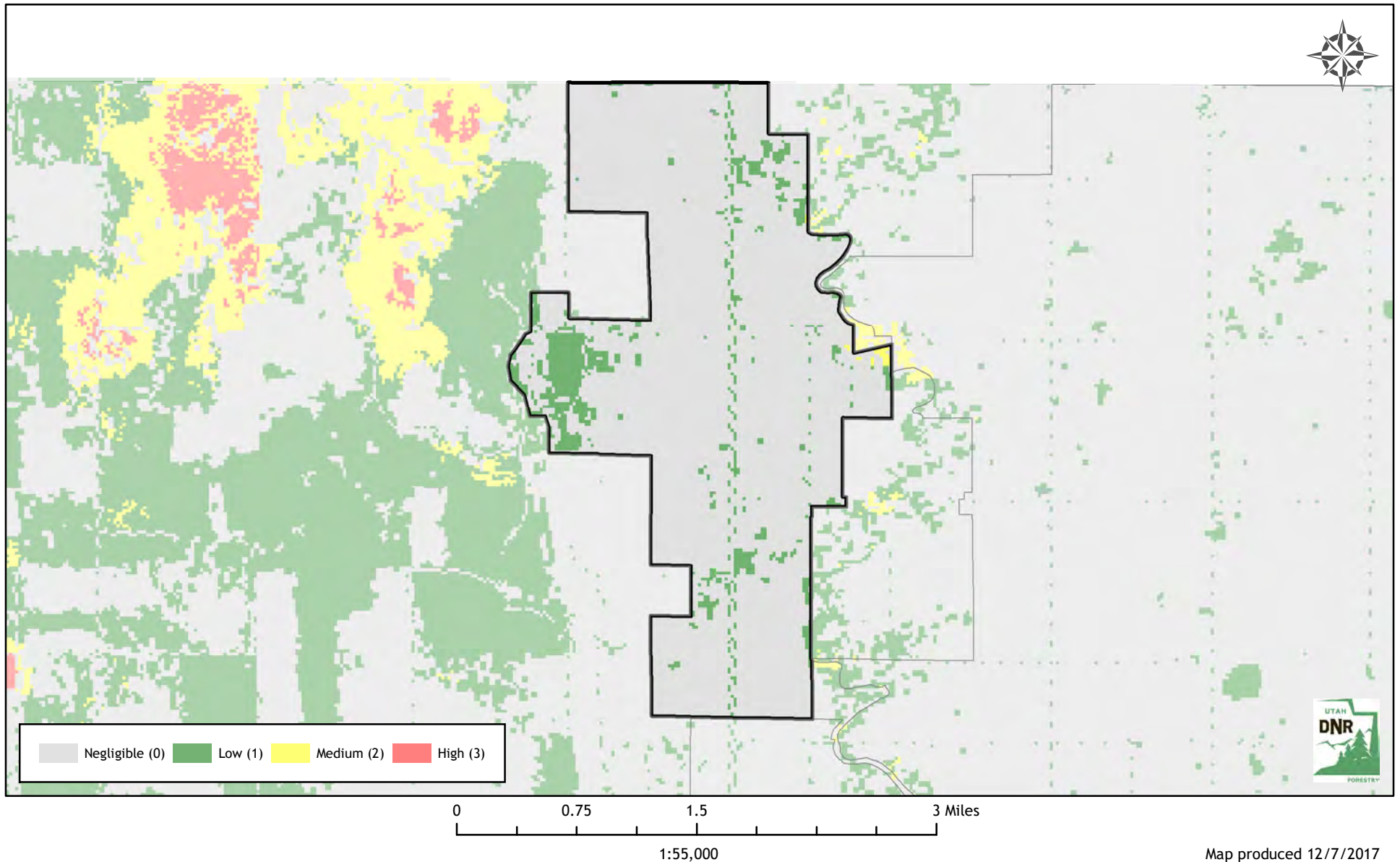
Medium: \$2.00/acre, High: \$3.50/acre

Low Risk: 3,437 Acres (100%)

Medium Risk: 8 Acres (0%) - \$16

High Risk: 0 Acres (0%) - \$0

Risk Assessment Total: \$16



Map produced 12/7/2017

Utah Wildfire Risk Assessment

Cottonwood Heights

Derived from www.UtahWildfireRisk.utah.gov

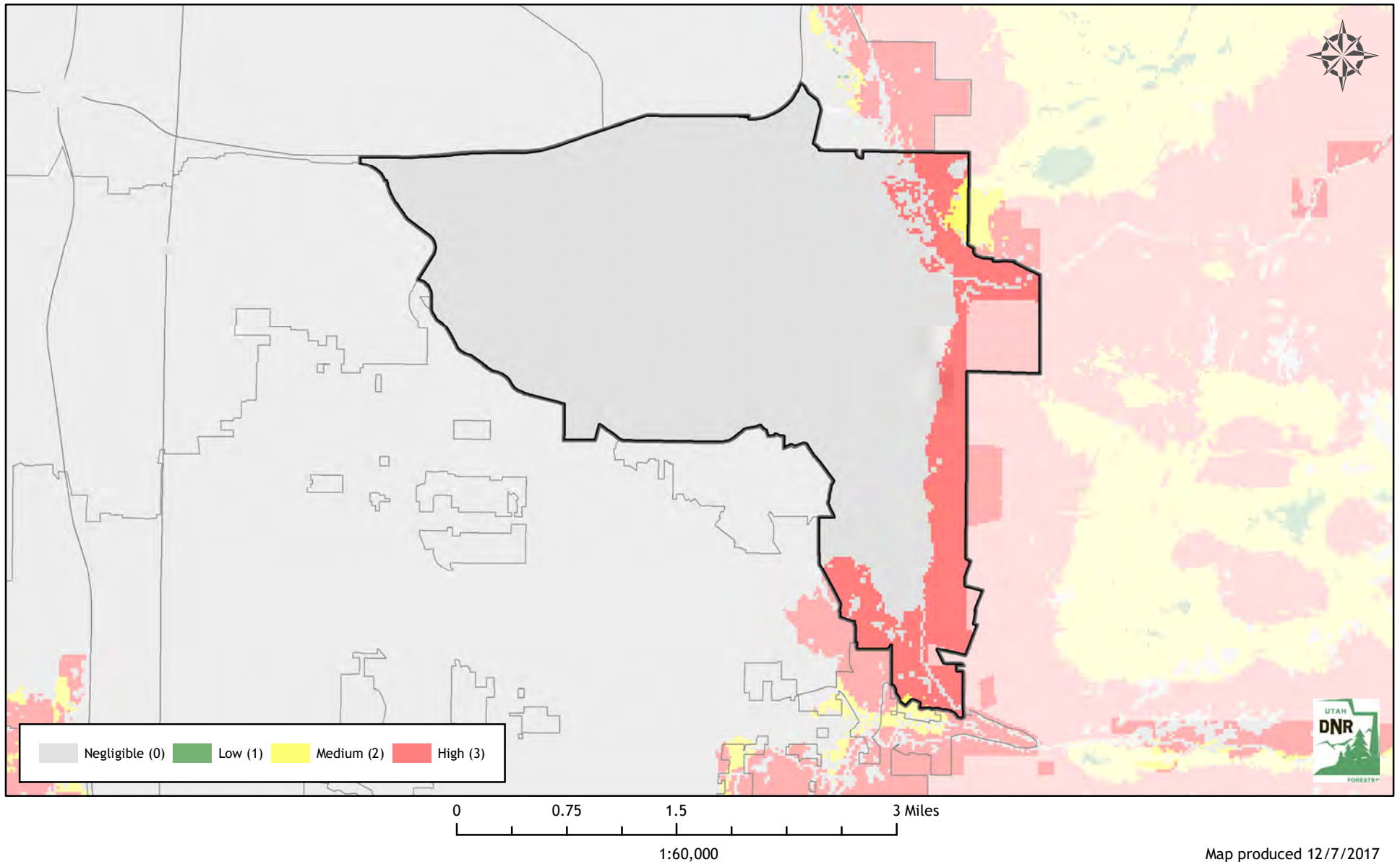
Medium: \$2.00/acre, High: \$3.50/acre

Low Risk: 4,915 Acres (86%)

Medium Risk: 31 Acres (1%) - \$61

High Risk: 779 Acres (14%) - \$2,725

Risk Assessment Total: \$2,786



Utah Wildfire Risk Assessment *Delta*

Derived from www.UtahWildfireRisk.utah.gov

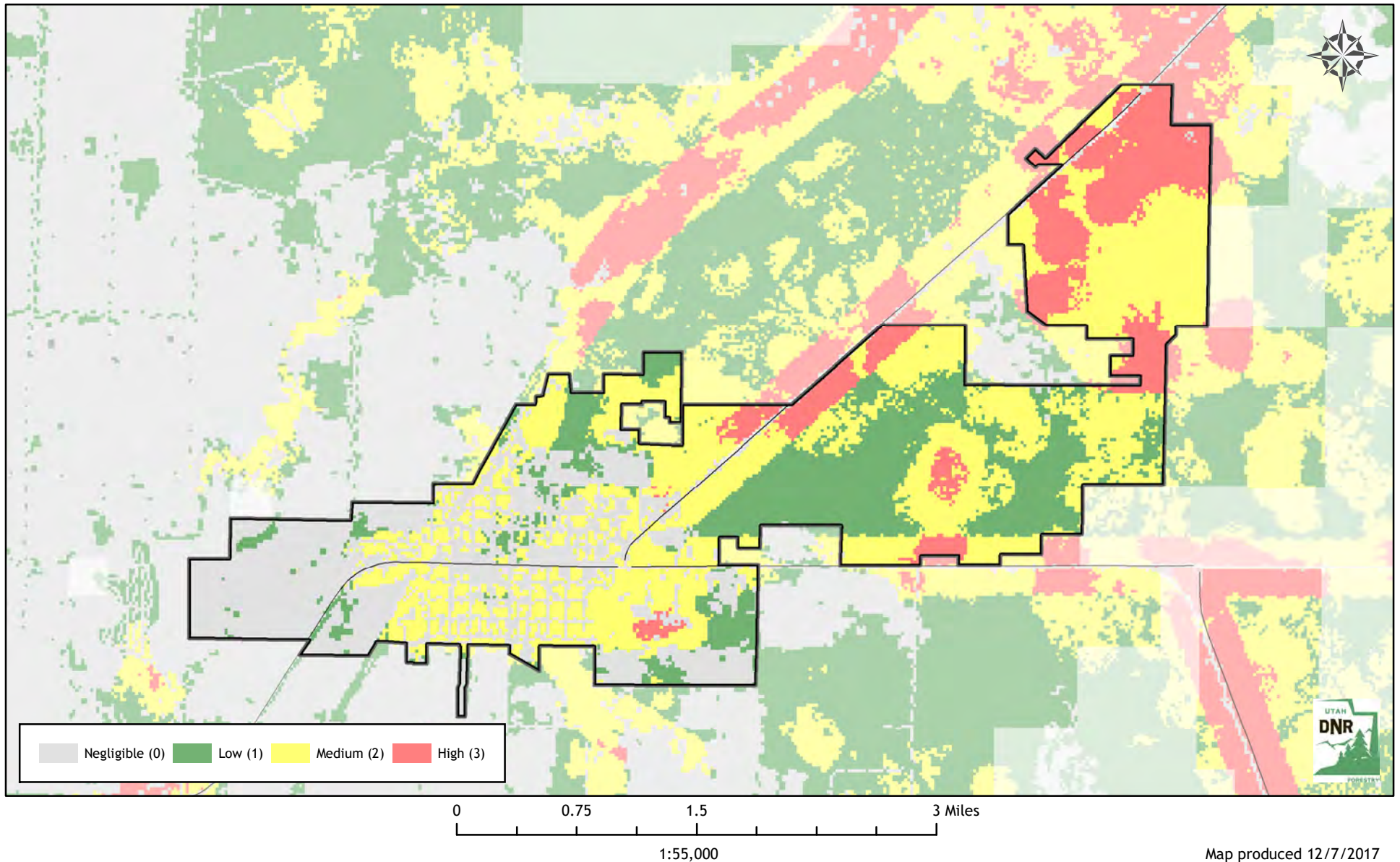
Medium: \$2.00/acre, High: \$3.50/acre

Low Risk: 2,555 Acres (46%)

Medium Risk: 2,252 Acres (41%) - \$4,503

High Risk: 751 Acres (14%) - \$2,630

Risk Assessment Total: \$7,133



Utah Wildfire Risk Assessment *Deweyville*

Derived from www.UtahWildfireRisk.utah.gov

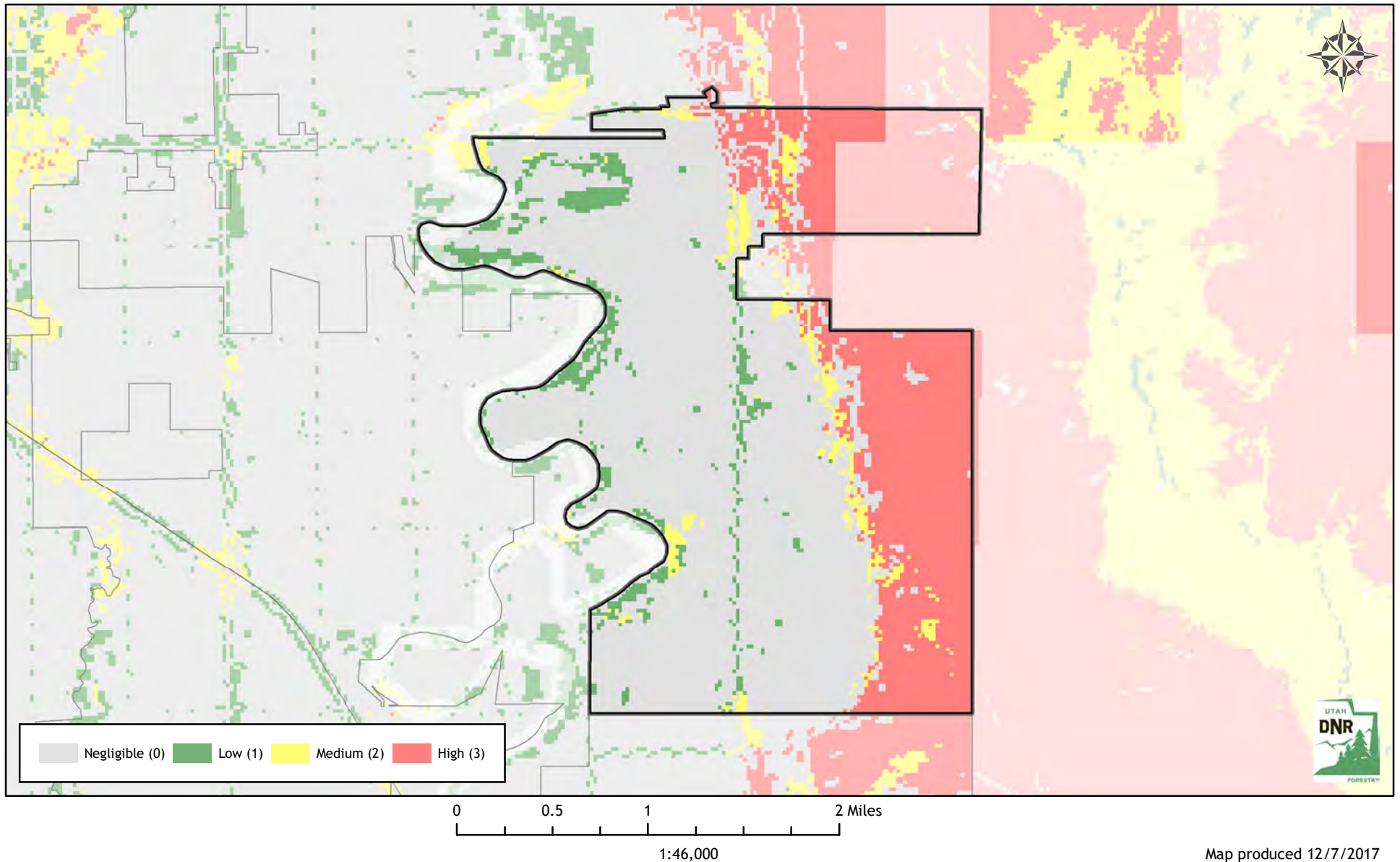
Medium: \$2.00/acre, High: \$3.50/acre

Low Risk: 2,676 Acres (72%)

Medium Risk: 132 Acres (4%) - \$264

High Risk: 890 Acres (24%) - \$3,115

Risk Assessment Total: \$3,379



Map produced 12/7/2017

Utah Wildfire Risk Assessment *Draper*

Derived from www.UtahWildfireRisk.utah.gov

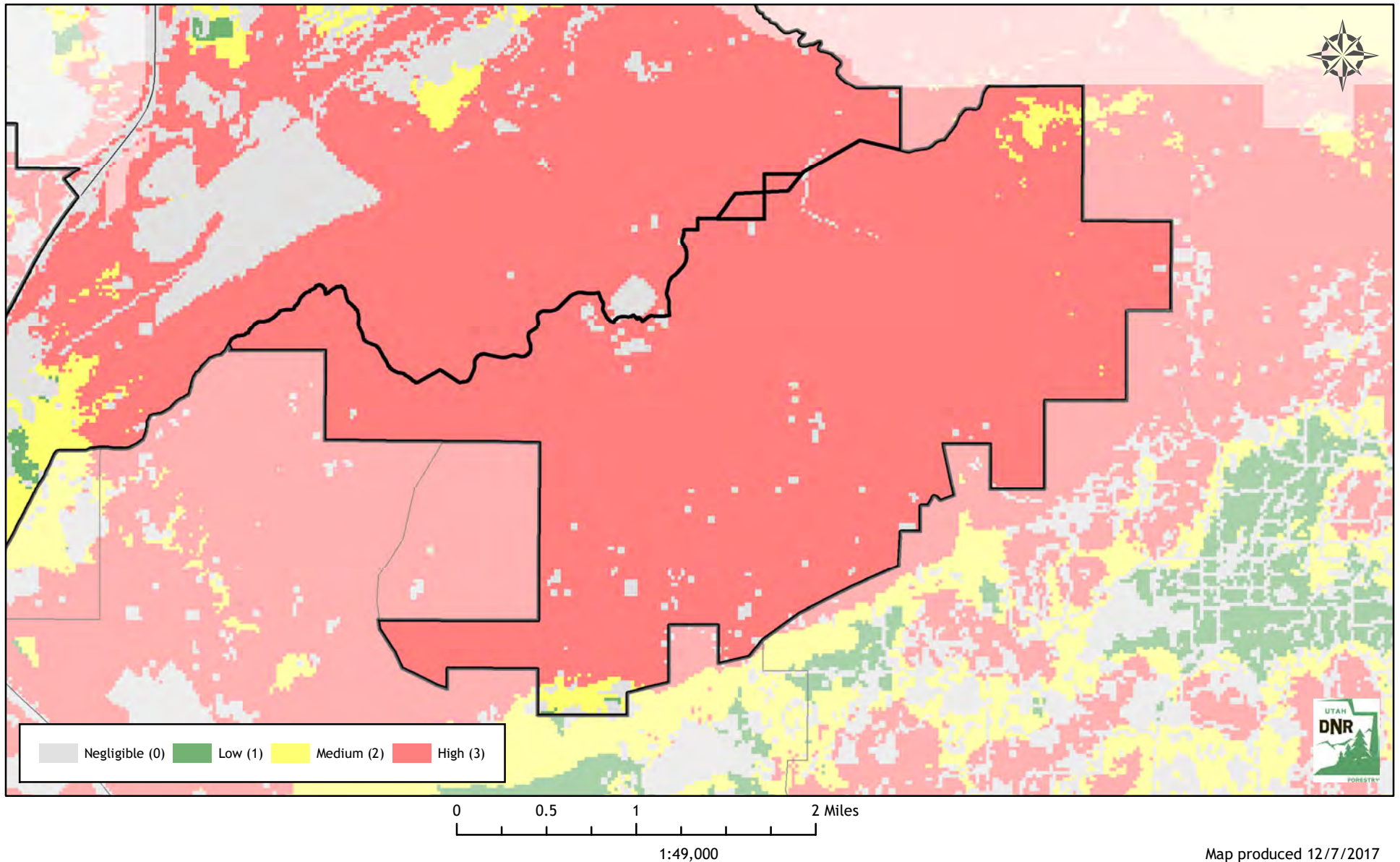
Medium: \$2.00/acre, High: \$3.50/acre

Low Risk: 4,848 Acres (27%)

Medium Risk: 1,747 Acres (10%) - \$3,494

High Risk: 11,329 Acres (63%) - \$39,651

Risk Assessment Total: \$43,145



Utah Wildfire Risk Assessment *Draper*

Derived from www.UtahWildfireRisk.utah.gov

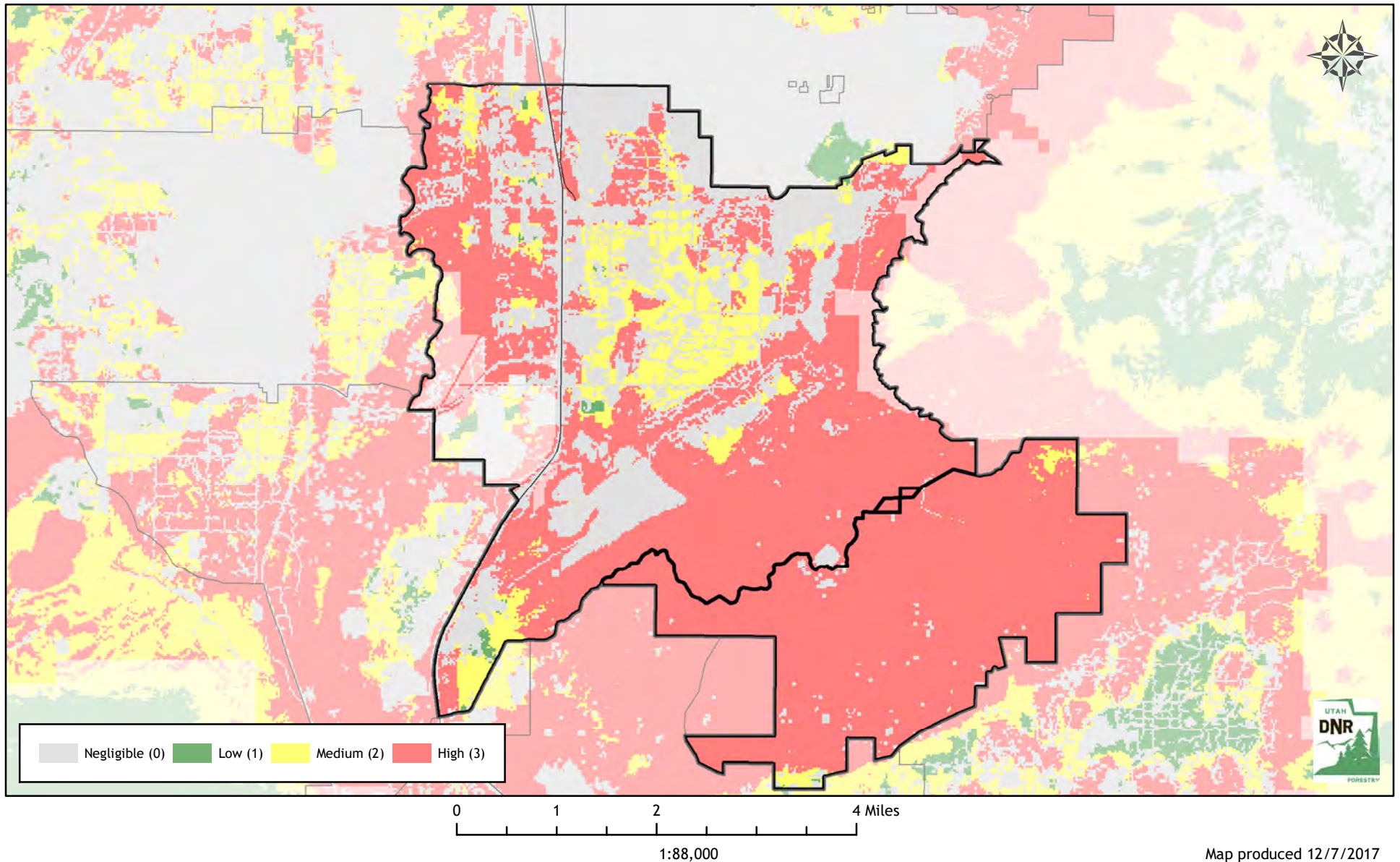
Medium: \$2.00/acre, High: \$3.50/acre

Low Risk: 4,848 Acres (27%)

Medium Risk: 1,747 Acres (10%) - \$3,494

High Risk: 11,329 Acres (63%) - \$39,651

Risk Assessment Total: \$43,145



Utah Wildfire Risk Assessment *Duchesne*

Derived from www.UtahWildfireRisk.utah.gov

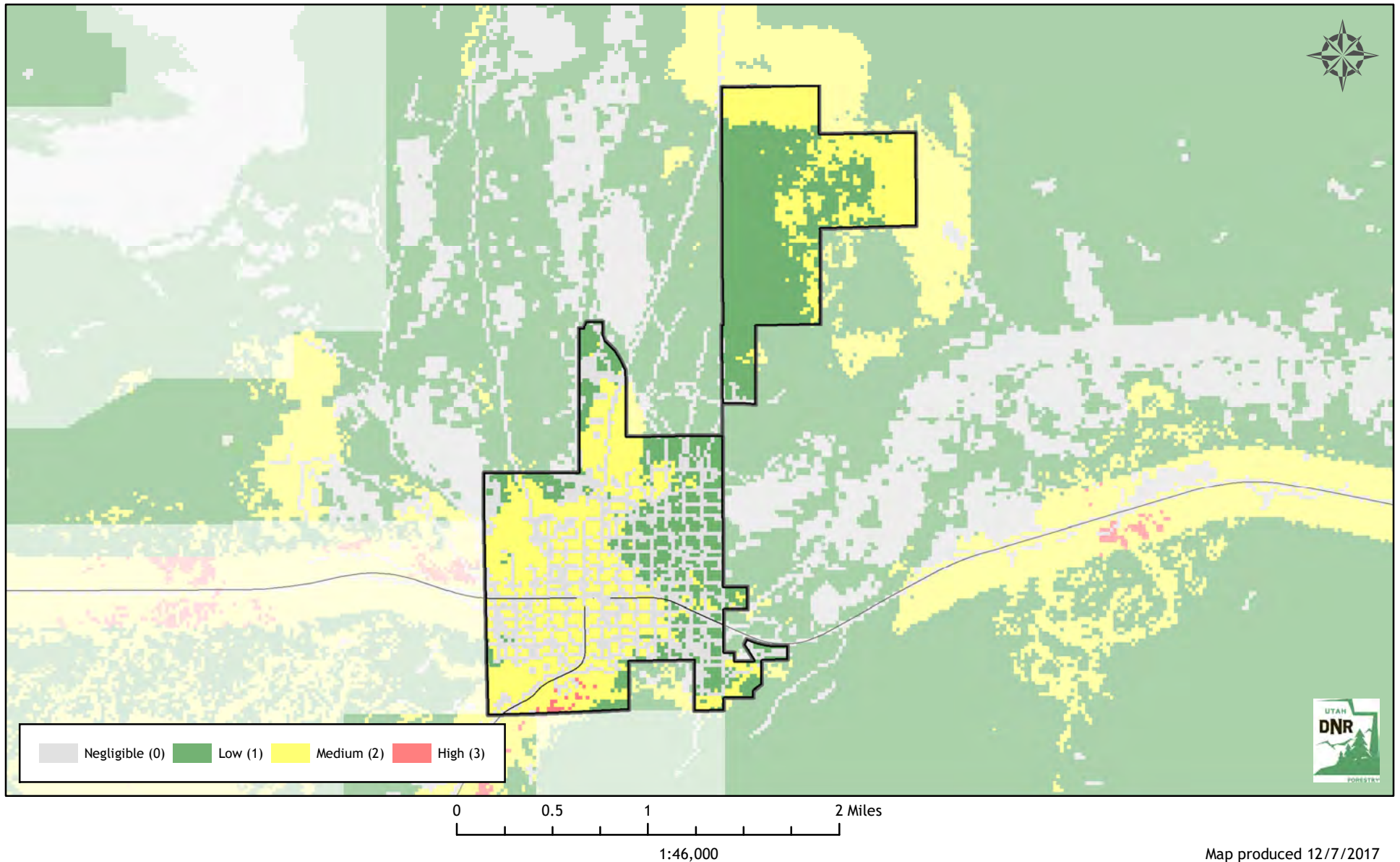
Medium: \$2.00/acre, High: \$3.50/acre

Low Risk: 1,122 Acres (63%)

Medium Risk: 660 Acres (37%) - \$1,320

High Risk: 6 Acres (0%) - \$21

Risk Assessment Total: \$1,341



Utah Wildfire Risk Assessment *Dutch John*

Derived from www.UtahWildfireRisk.utah.gov

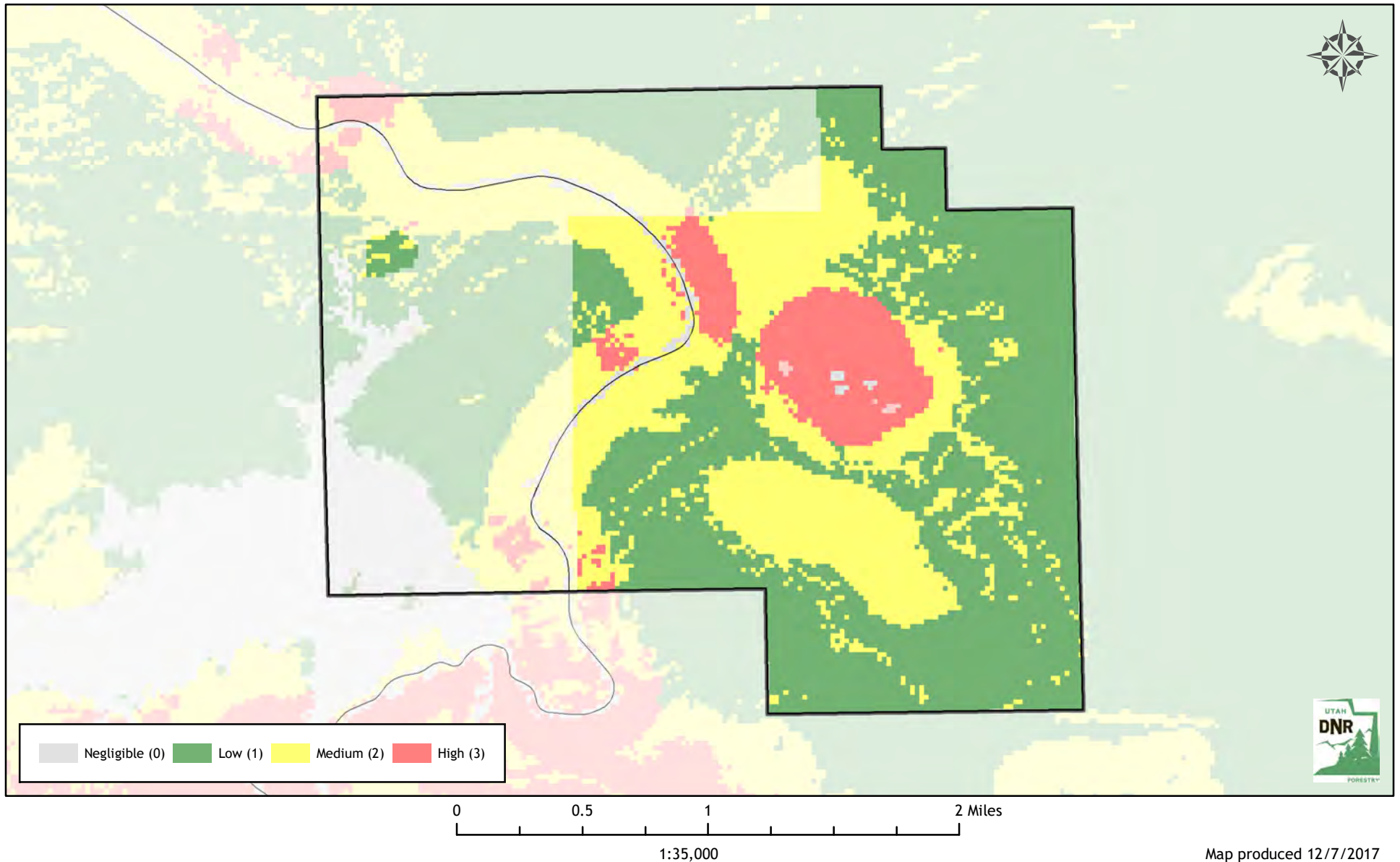
Medium: \$2.00/acre, High: \$3.50/acre

Low Risk: 1,368 Acres (56%)

Medium Risk: 826 Acres (34%) - \$1,651

High Risk: 261 Acres (11%) - \$915

Risk Assessment Total: \$2,566



Utah Wildfire Risk Assessment *East Carbon*

Derived from www.UtahWildfireRisk.utah.gov

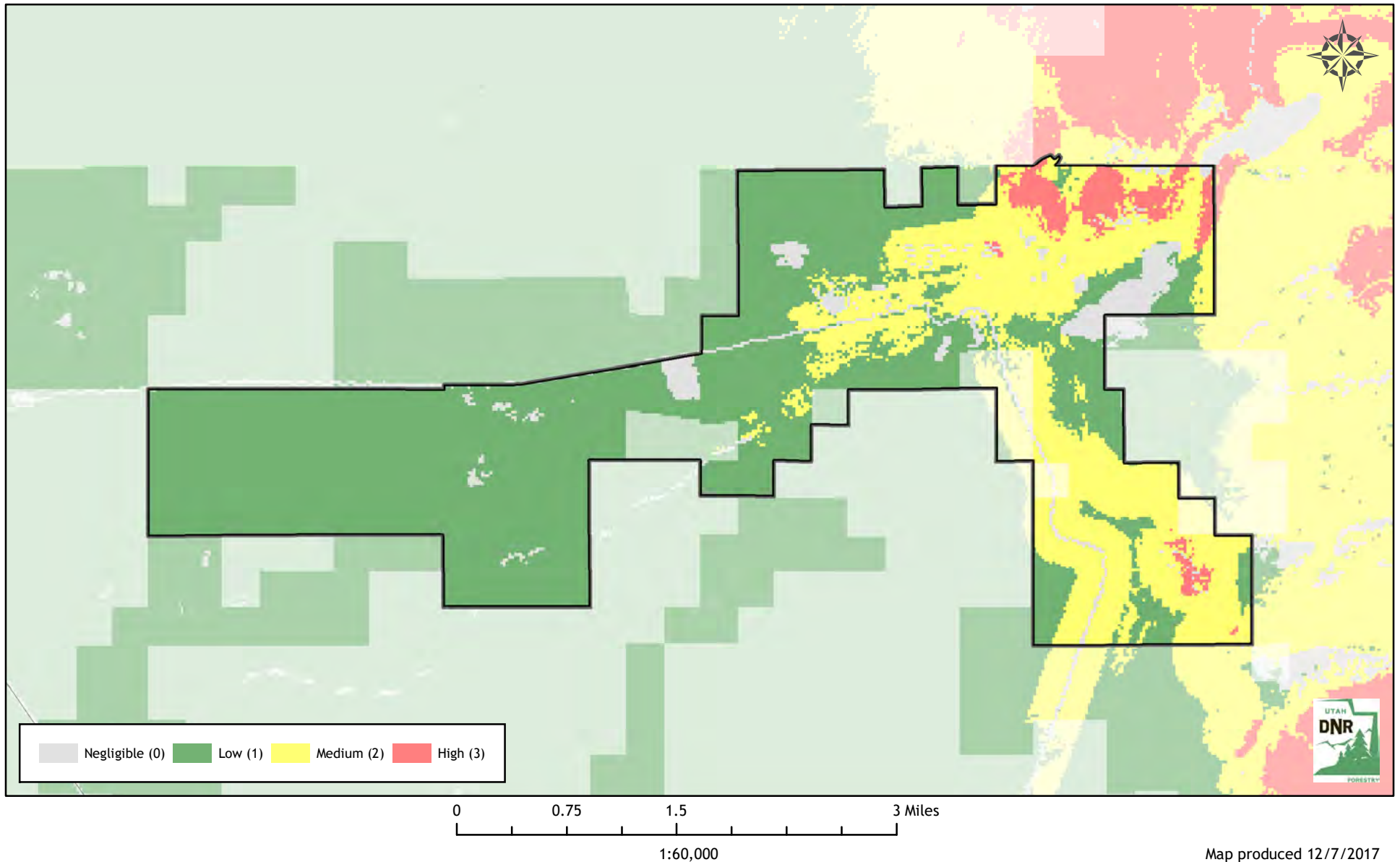
Medium: \$2.00/acre, High: \$3.50/acre

Low Risk: 4,659 Acres (69%)

Medium Risk: 1,883 Acres (28%) - \$3,767

High Risk: 241 Acres (4%) - \$843

Risk Assessment Total: \$4,610



Utah Wildfire Risk Assessment *Elk Ridge*

Derived from www.UtahWildfireRisk.utah.gov

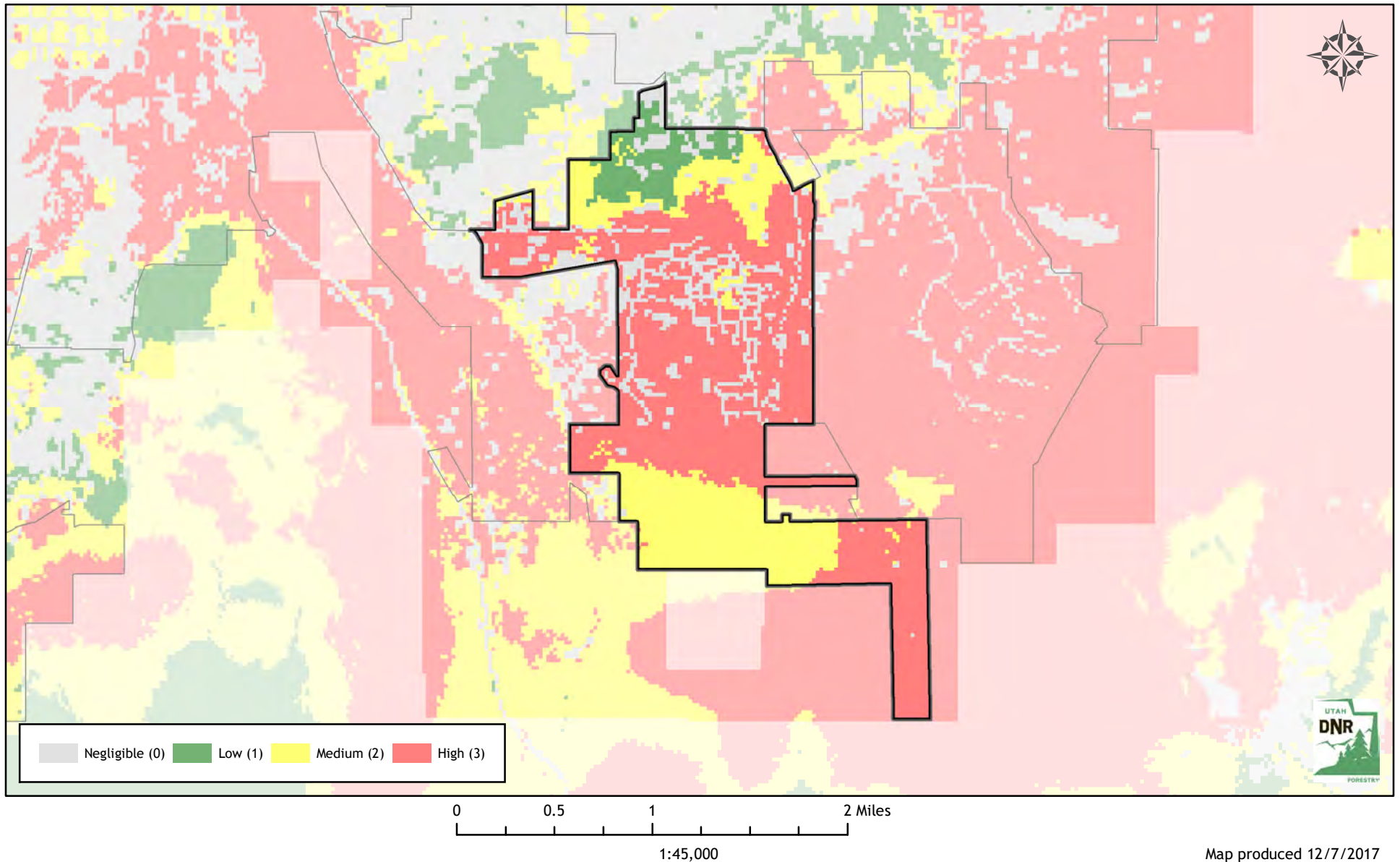
Medium: \$2.00/acre, High: \$3.50/acre

Low Risk: 365 Acres (20%)

Medium Risk: 453 Acres (25%) - \$905

High Risk: 985 Acres (55%) - \$3,447

Risk Assessment Total: \$4,353



Map produced 12/7/2017

Utah Wildfire Risk Assessment *Elmo*

Derived from www.UtahWildfireRisk.utah.gov

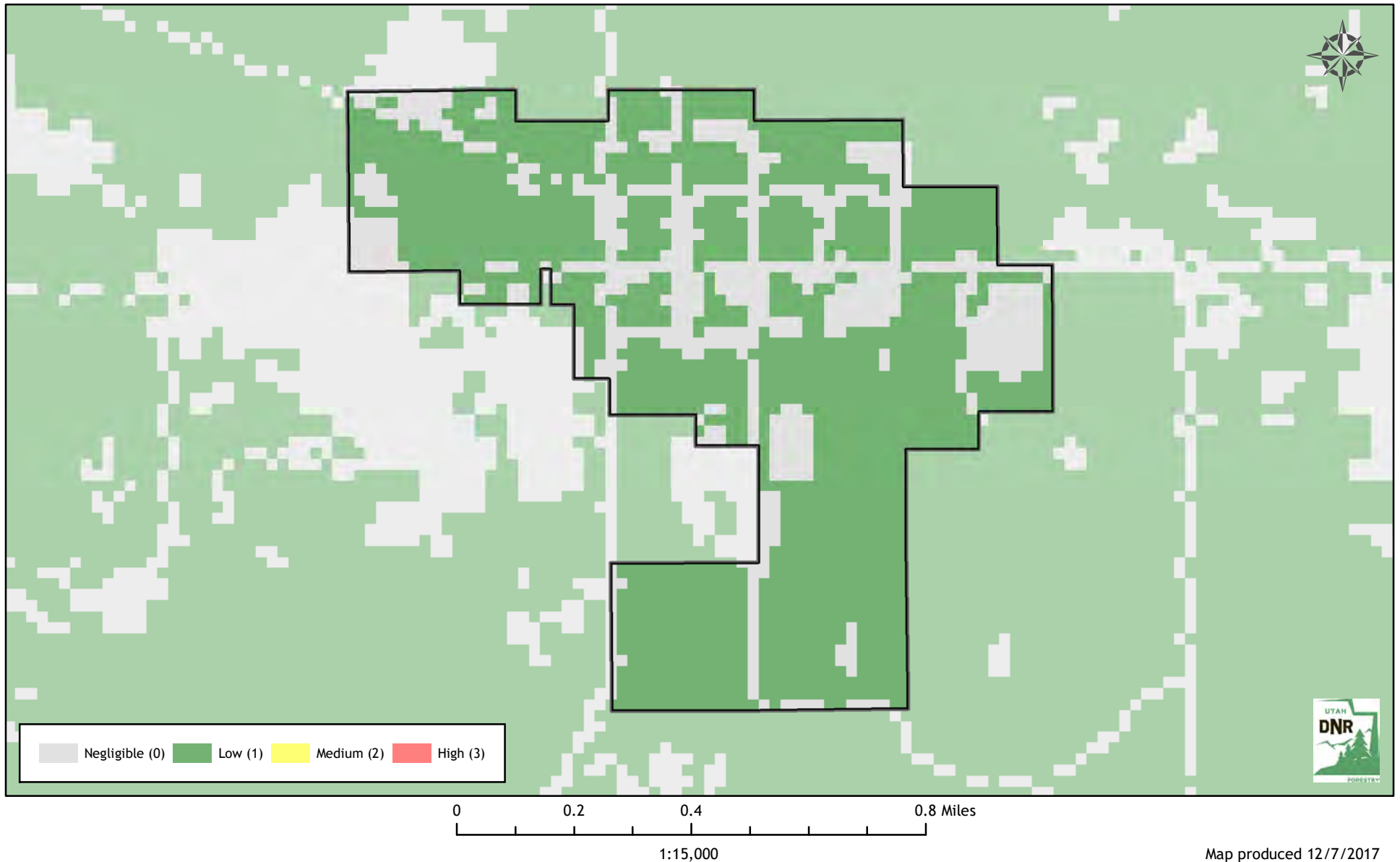
Medium: \$2.00/acre, High: \$3.50/acre

Low Risk: 458 Acres (100%)

Medium Risk: 0 Acres (0%) - \$0

High Risk: 0 Acres (0%) - \$0

Risk Assessment Total: \$0



Utah Wildfire Risk Assessment *Elsinore*

Derived from www.UtahWildfireRisk.utah.gov

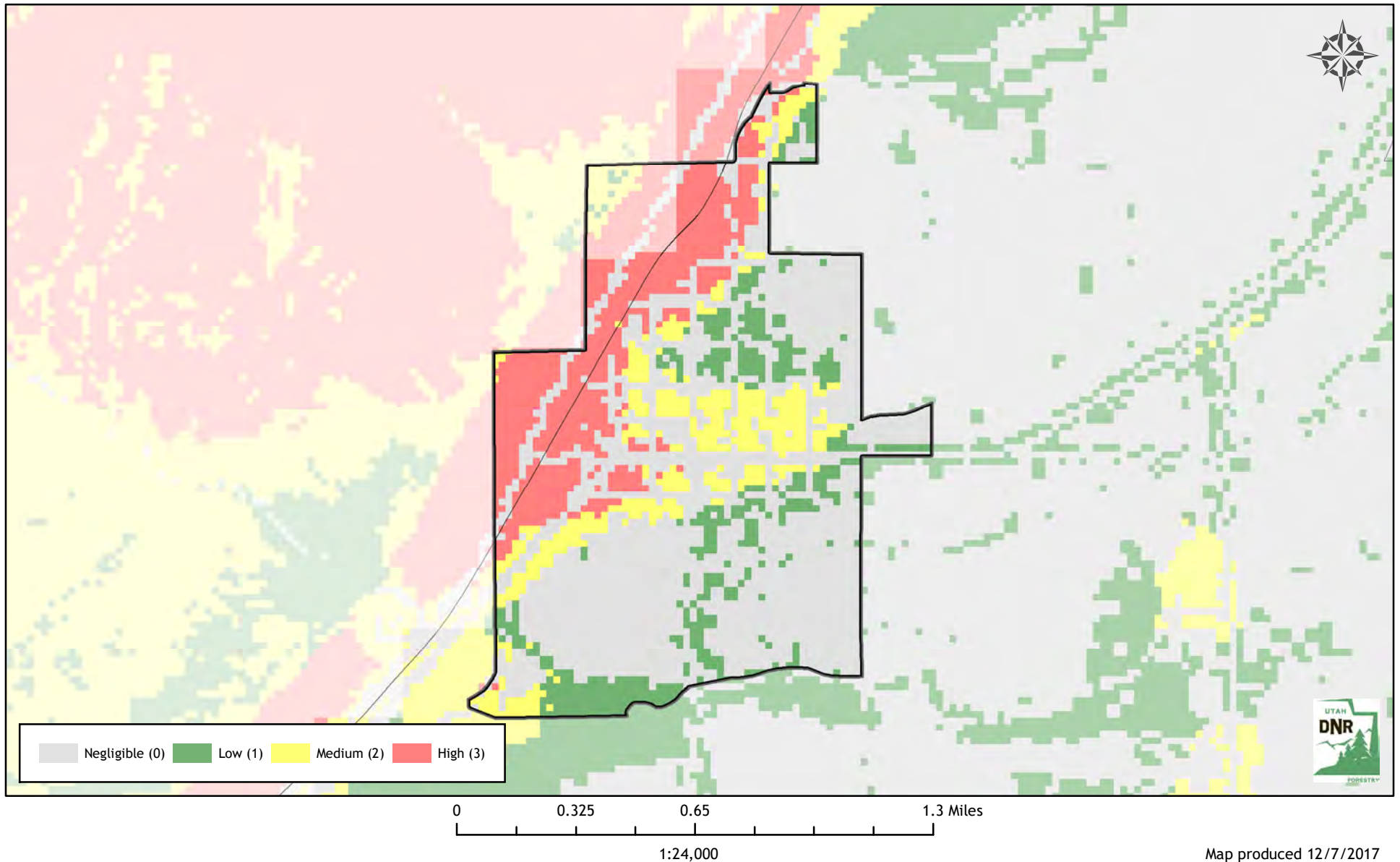
Medium: \$2.00/acre, High: \$3.50/acre

Low Risk: 564 Acres (69%)

Medium Risk: 101 Acres (12%) - \$201

High Risk: 151 Acres (19%) - \$529

Risk Assessment Total: \$730



Map produced 12/7/2017

Utah Wildfire Risk Assessment *Elwood*

Derived from www.UtahWildfireRisk.utah.gov

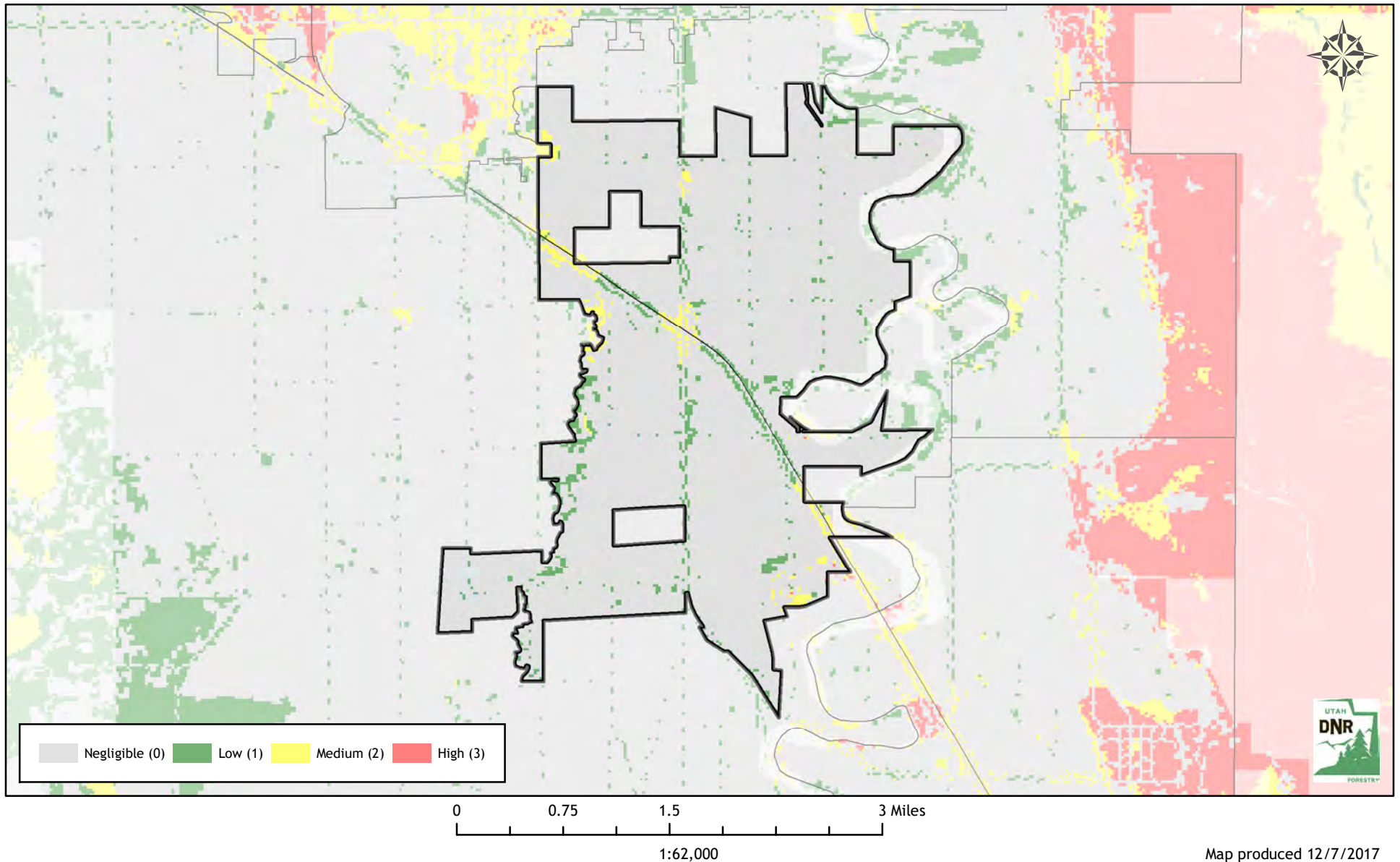
Medium: \$2.00/acre, High: \$3.50/acre

Low Risk: 4,843 Acres (98%)

Medium Risk: 95 Acres (2%) - \$191

High Risk: 1 Acres (0%) - \$3

Risk Assessment Total: \$194



Map produced 12/7/2017

Utah Wildfire Risk Assessment *Emery*

Derived from www.UtahWildfireRisk.utah.gov

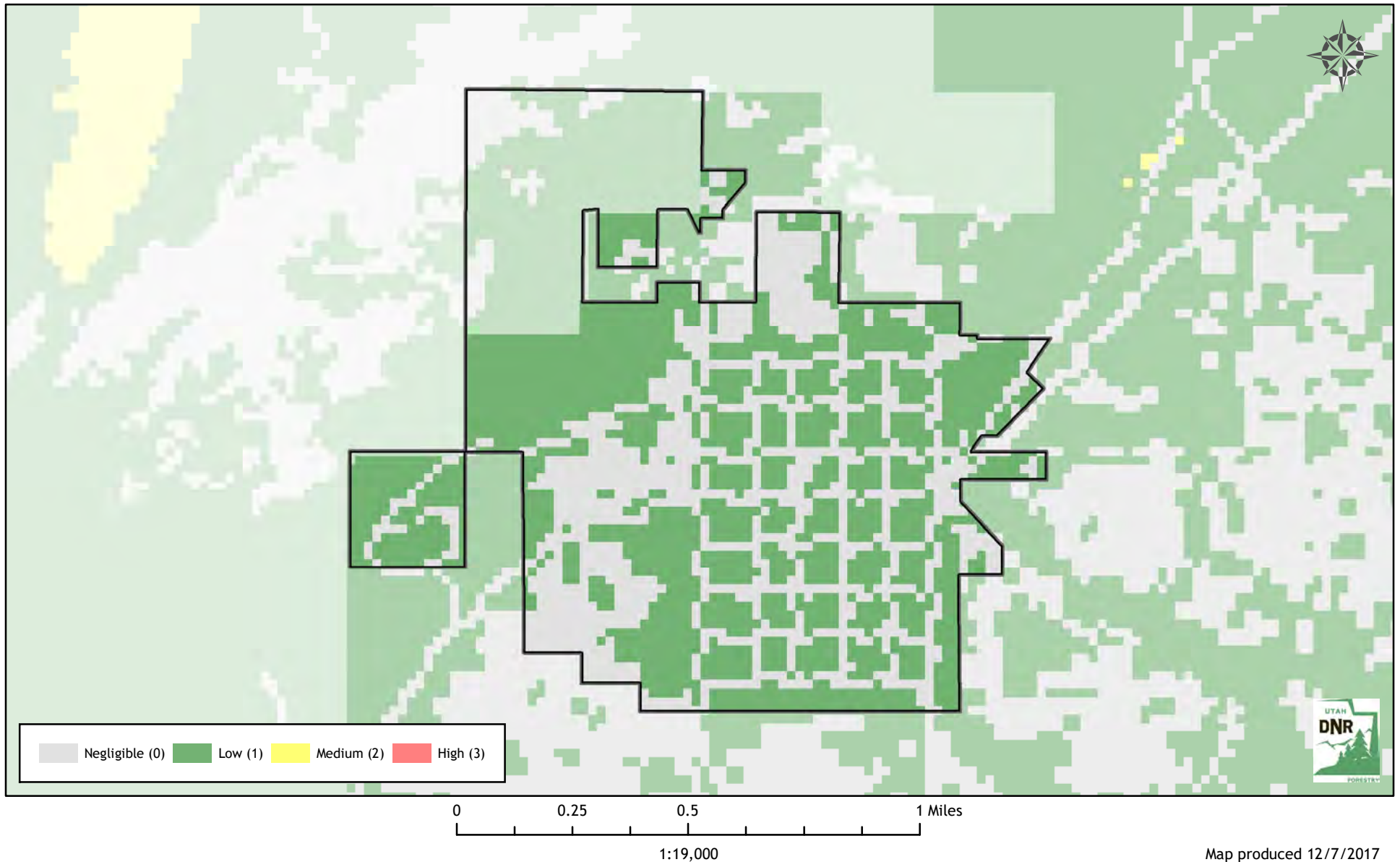
Medium: \$2.00/acre, High: \$3.50/acre

Low Risk: 656 Acres (100%)

Medium Risk: 0 Acres (0%) - \$0

High Risk: 0 Acres (0%) - \$0

Risk Assessment Total: \$0



Utah Wildfire Risk Assessment *Enoch*

Derived from www.UtahWildfireRisk.utah.gov

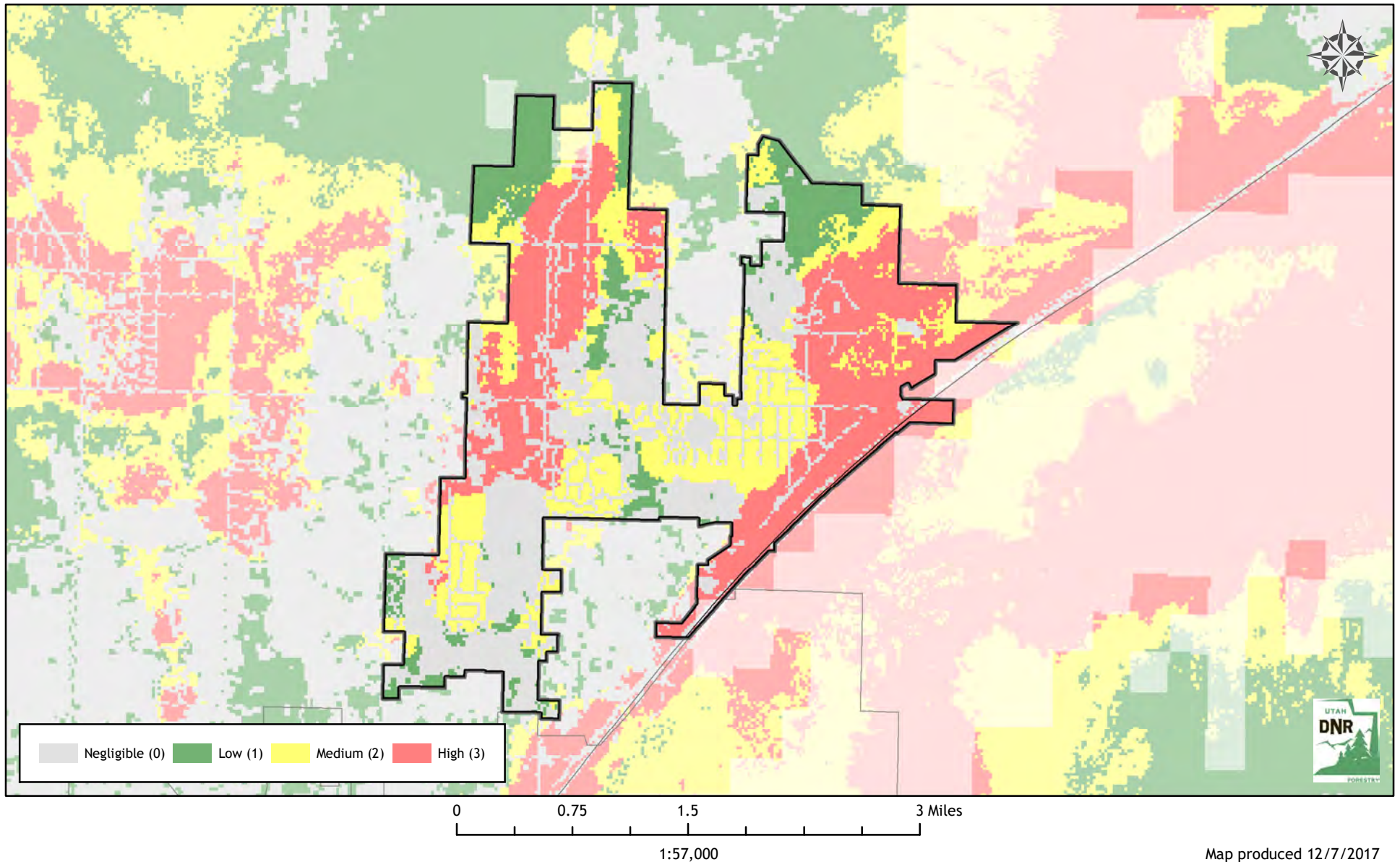
Medium: \$2.00/acre, High: \$3.50/acre

Low Risk: 2,127 Acres (47%)

Medium Risk: 986 Acres (22%) - \$1,973

High Risk: 1,392 Acres (31%) - \$4,871

Risk Assessment Total: \$6,844



Utah Wildfire Risk Assessment *Enterprise*

Derived from www.UtahWildfireRisk.utah.gov

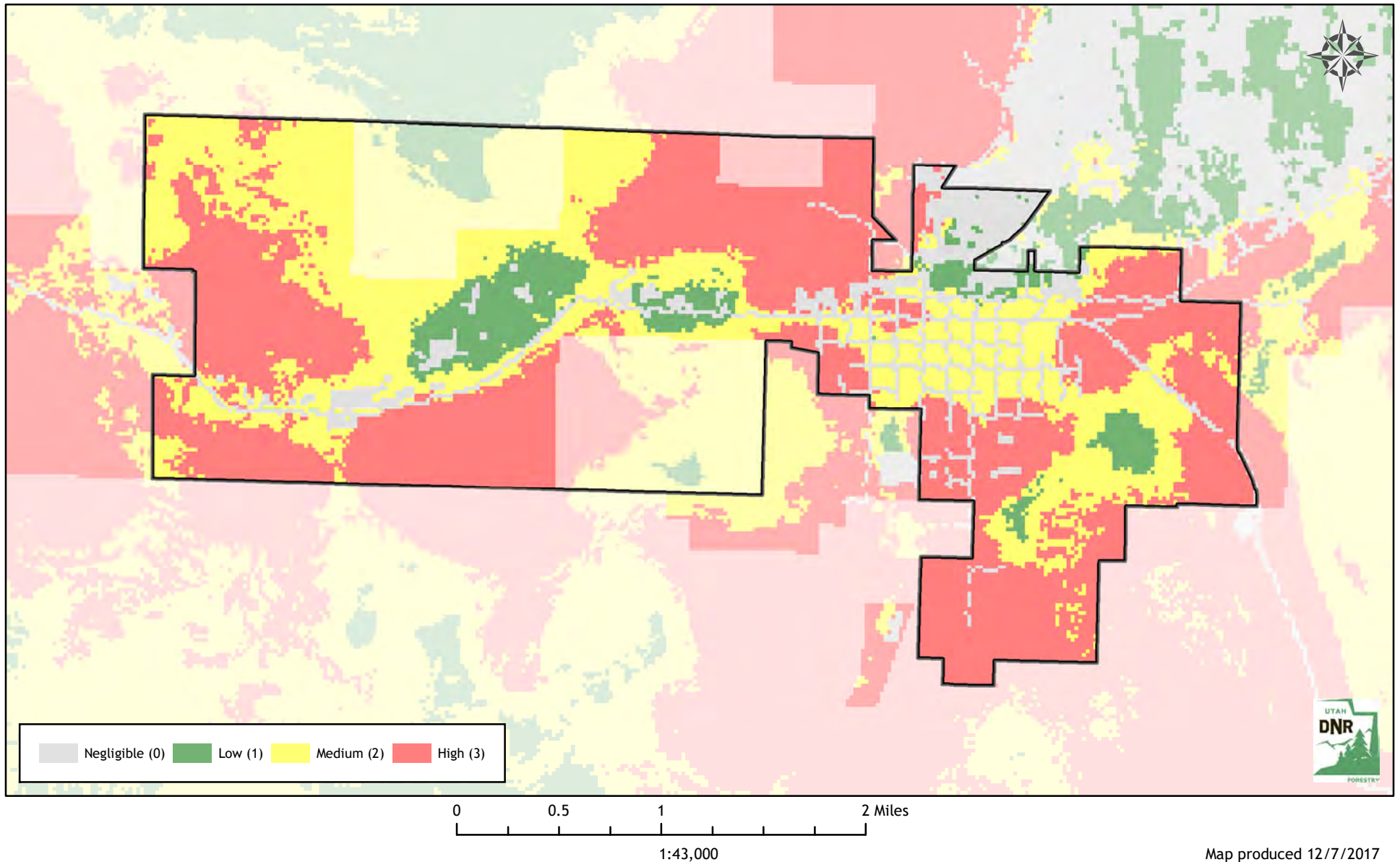
Medium: \$2.00/acre, High: \$3.50/acre

Low Risk: 800 Acres (18%)

Medium Risk: 1,482 Acres (32%) - \$2,965

High Risk: 2,289 Acres (50%) - \$8,010

Risk Assessment Total: \$10,975



Utah Wildfire Risk Assessment *Ephraim*

Derived from www.UtahWildfireRisk.utah.gov

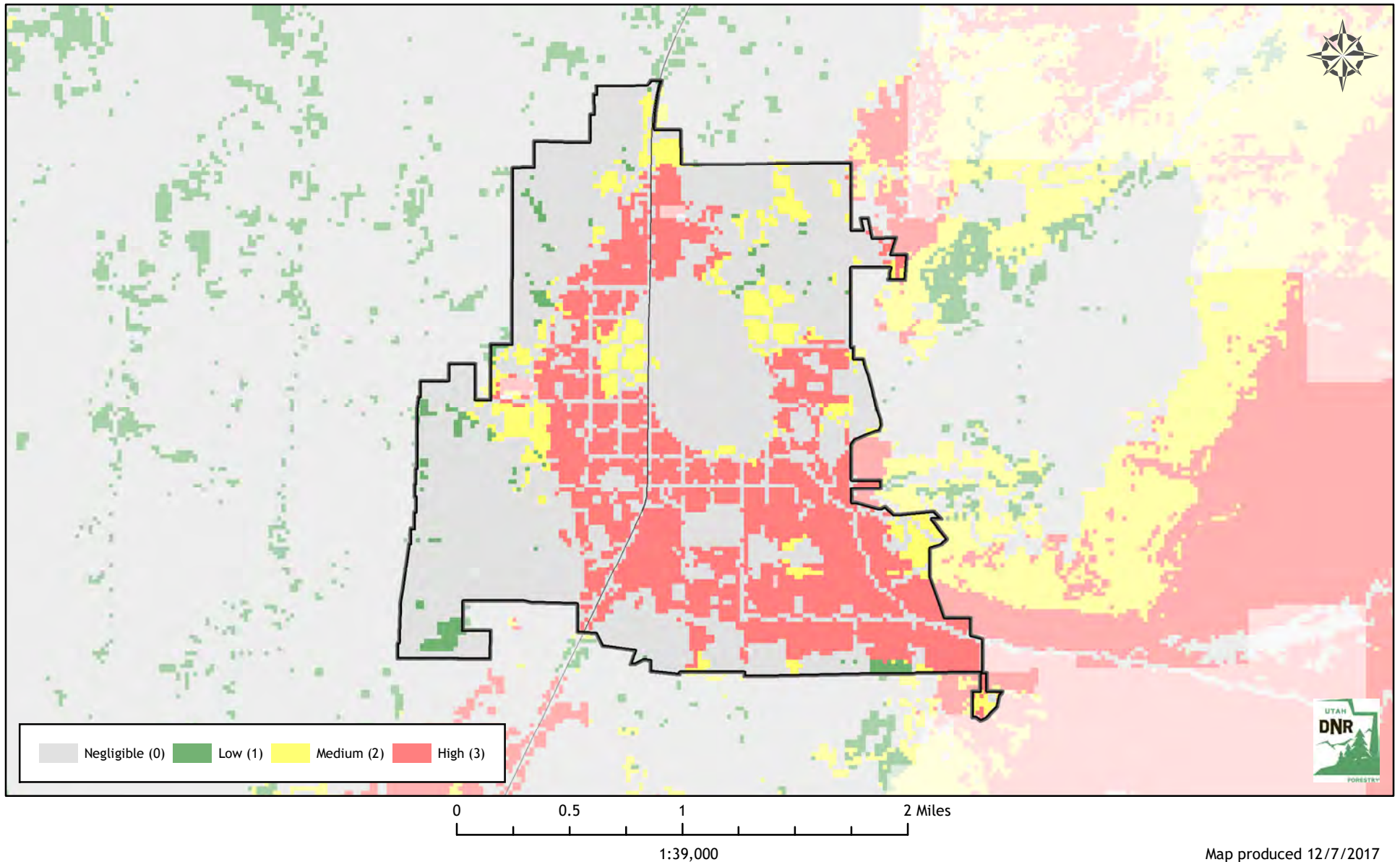
Medium: \$2.00/acre, High: \$3.50/acre

Low Risk: 1,707 Acres (62%)

Medium Risk: 215 Acres (8%) - \$430

High Risk: 850 Acres (31%) - \$2,975

Risk Assessment Total: \$3,405



Map produced 12/7/2017

Utah Wildfire Risk Assessment *Escalante*

Derived from www.UtahWildfireRisk.utah.gov

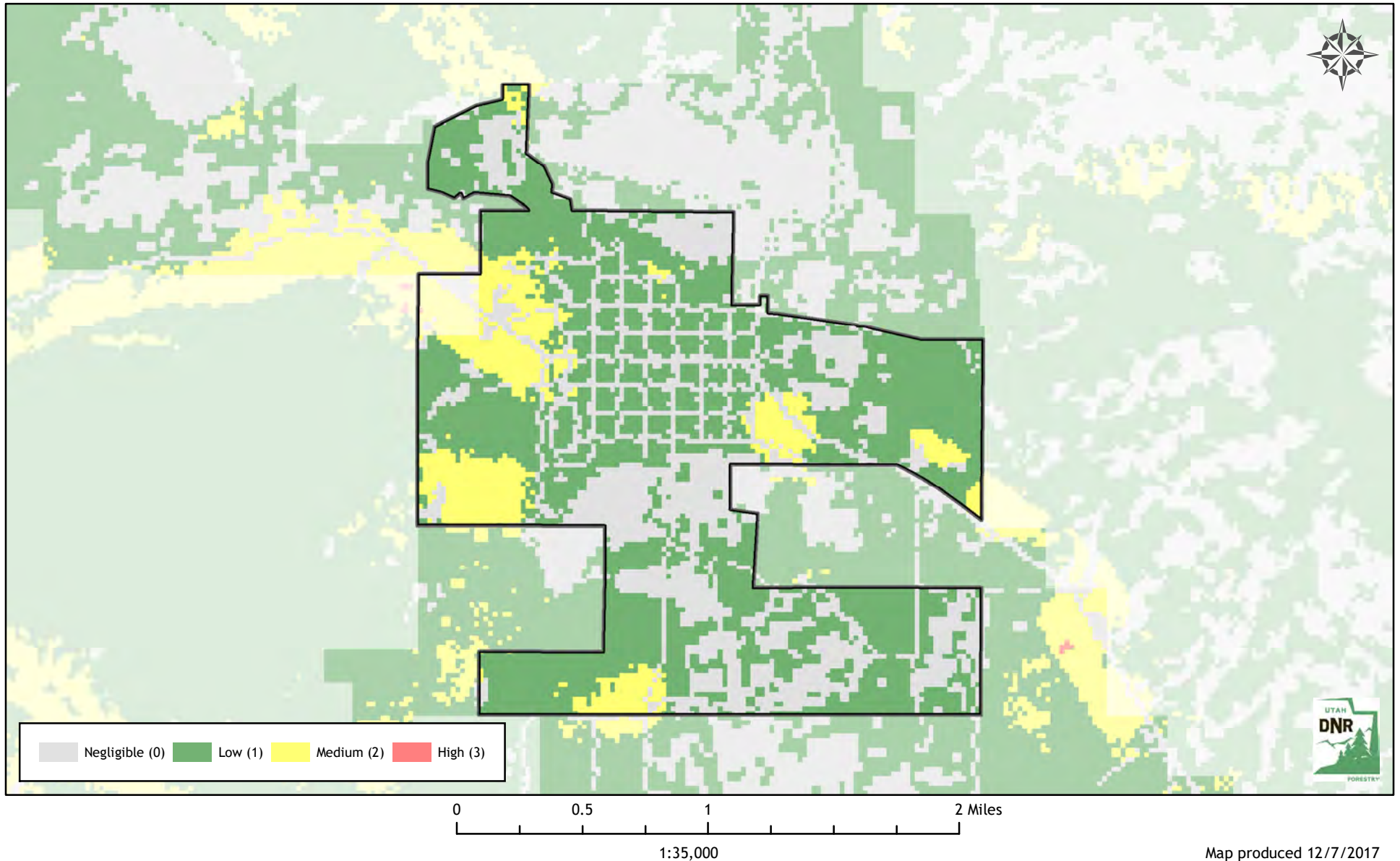
Medium: \$2.00/acre, High: \$3.50/acre

Low Risk: 1,833 Acres (88%)

Medium Risk: 240 Acres (12%) - \$479

High Risk: 0 Acres (0%) - \$0

Risk Assessment Total: \$479



Utah Wildfire Risk Assessment *Fairfield*

Derived from www.UtahWildfireRisk.utah.gov

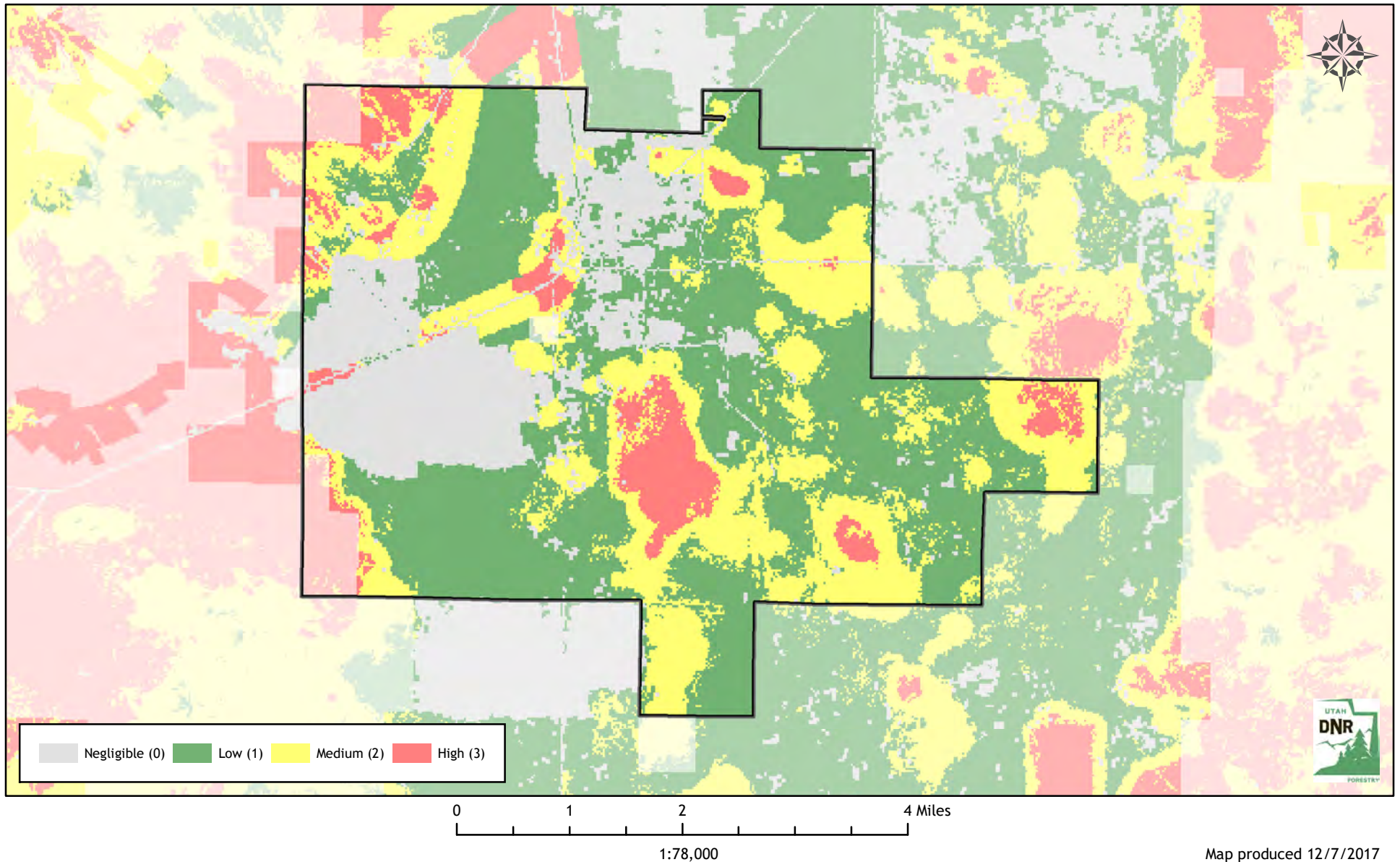
Medium: \$2.00/acre, High: \$3.50/acre

Low Risk: 10,349 Acres (64%)

Medium Risk: 4,699 Acres (29%) - \$9,398

High Risk: 1,143 Acres (7%) - \$4,001

Risk Assessment Total: \$13,399



Utah Wildfire Risk Assessment *Fairview*

Derived from www.UtahWildfireRisk.utah.gov

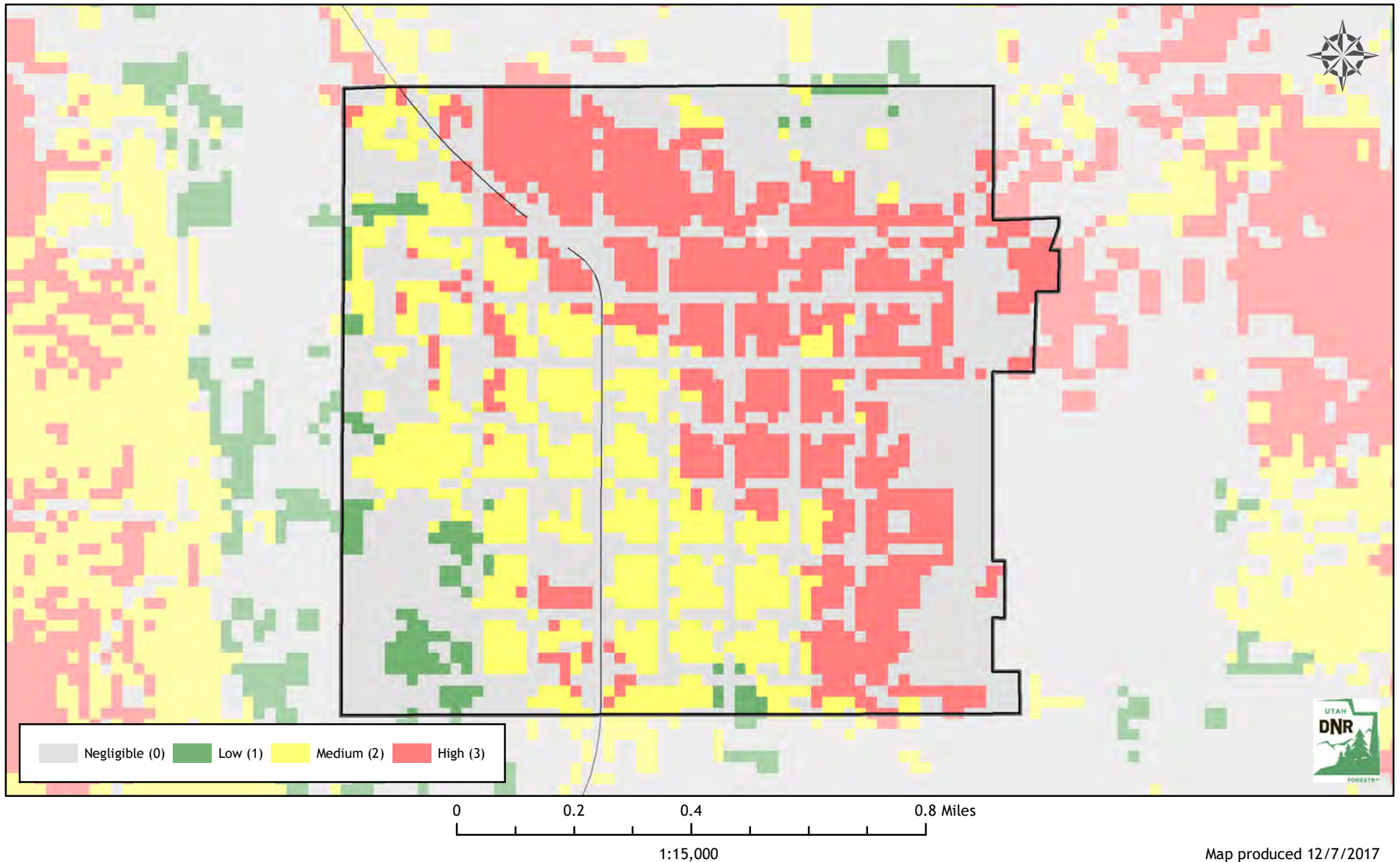
Medium: \$2.00/acre, High: \$3.50/acre

Low Risk: 420 Acres (53%)

Medium Risk: 158 Acres (20%) - \$316

High Risk: 212 Acres (27%) - \$743

Risk Assessment Total: \$1,059



Utah Wildfire Risk Assessment *Farmington*

Derived from www.UtahWildfireRisk.utah.gov

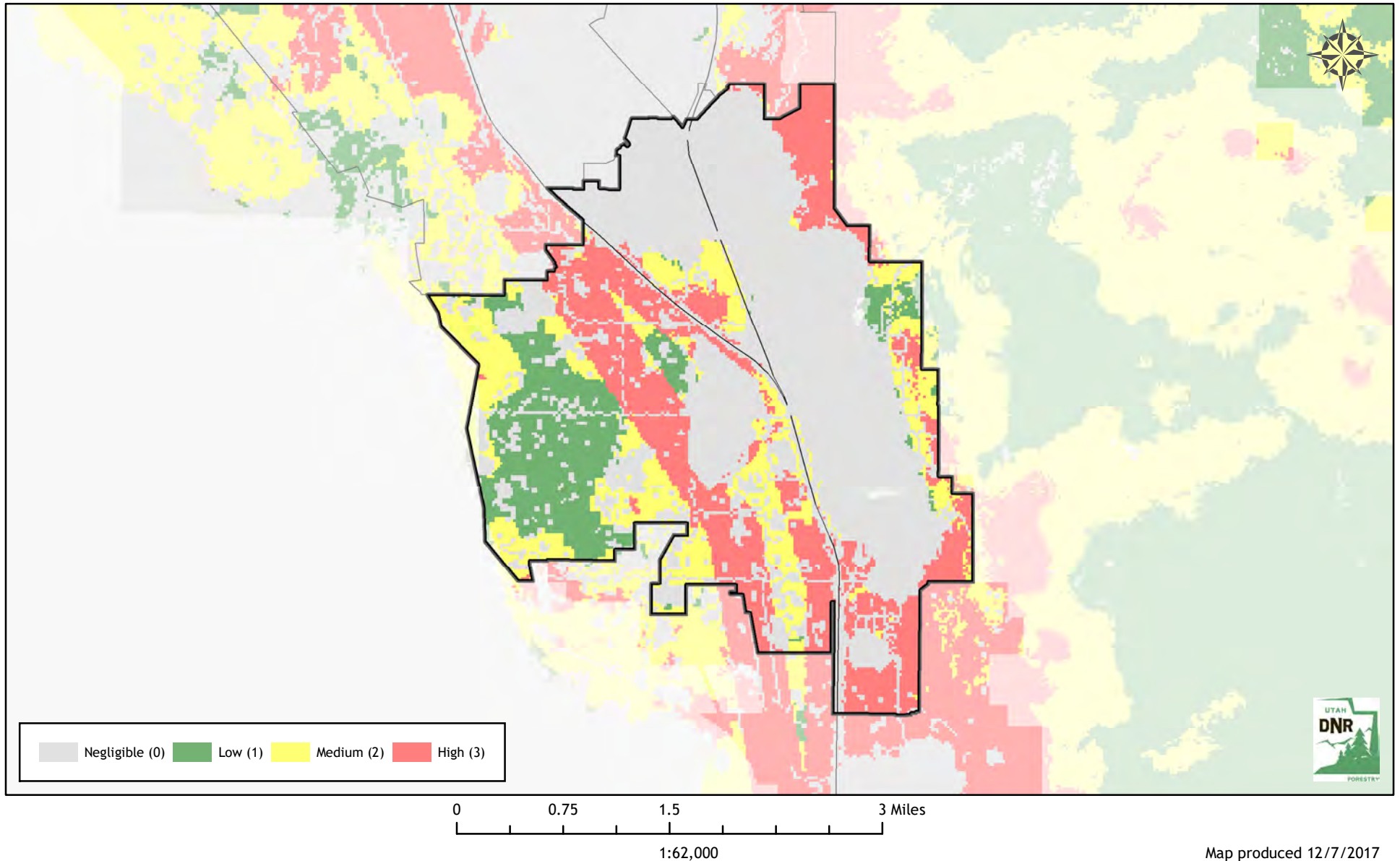
Medium: \$2.00/acre, High: \$3.50/acre

Low Risk: 4,088 Acres (64%)

Medium Risk: 899 Acres (14%) - \$1,798

High Risk: 1,373 Acres (22%) - \$4,807

Risk Assessment Total: \$6,605



Utah Wildfire Risk Assessment *Fayette*

Derived from www.UtahWildfireRisk.utah.gov

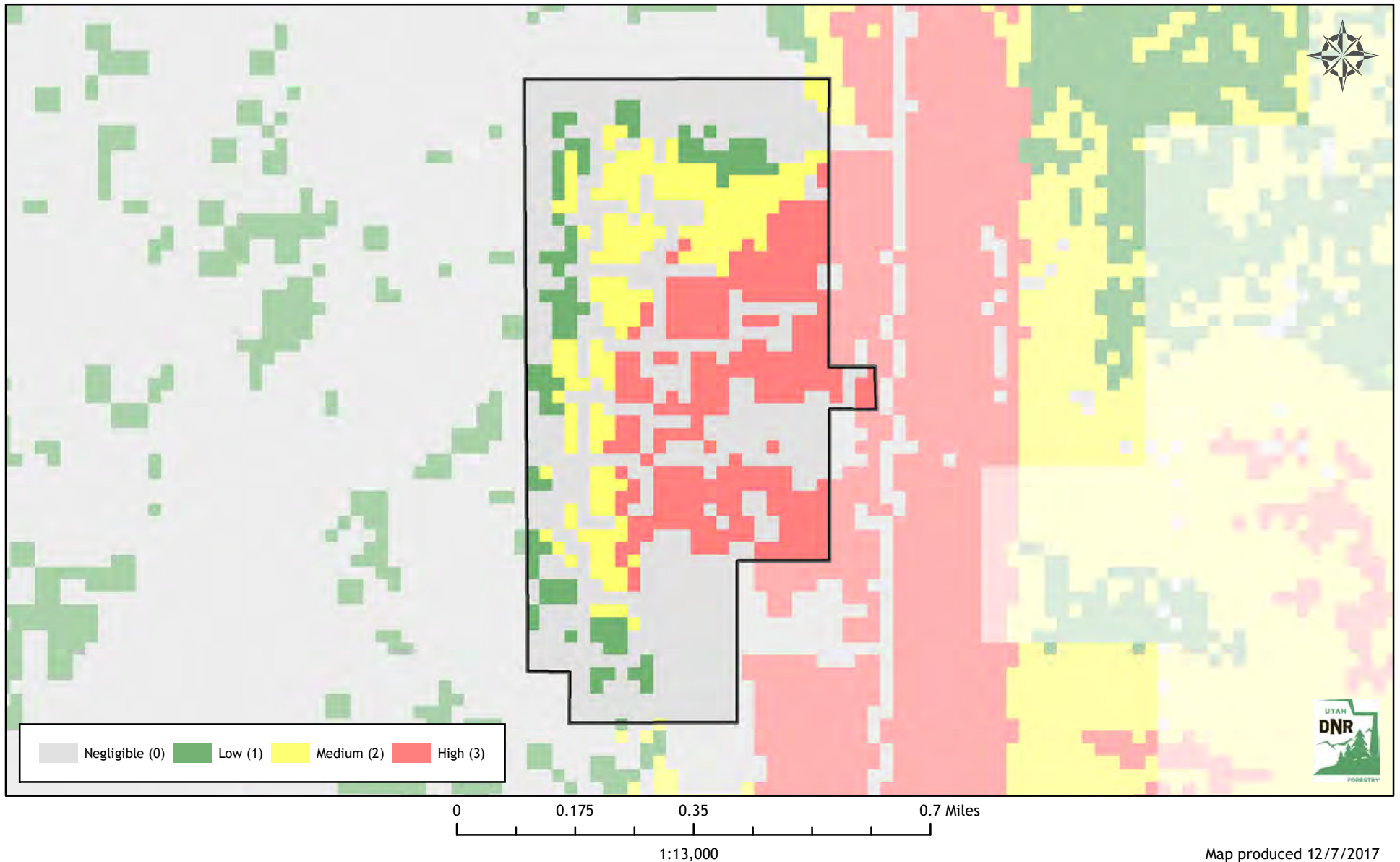
Medium: \$2.00/acre, High: \$3.50/acre

Low Risk: 153 Acres (60%)

Medium Risk: 41 Acres (16%) - \$82

High Risk: 60 Acres (24%) - \$212

Risk Assessment Total: \$294



Utah Wildfire Risk Assessment *Ferron*

Derived from www.UtahWildfireRisk.utah.gov

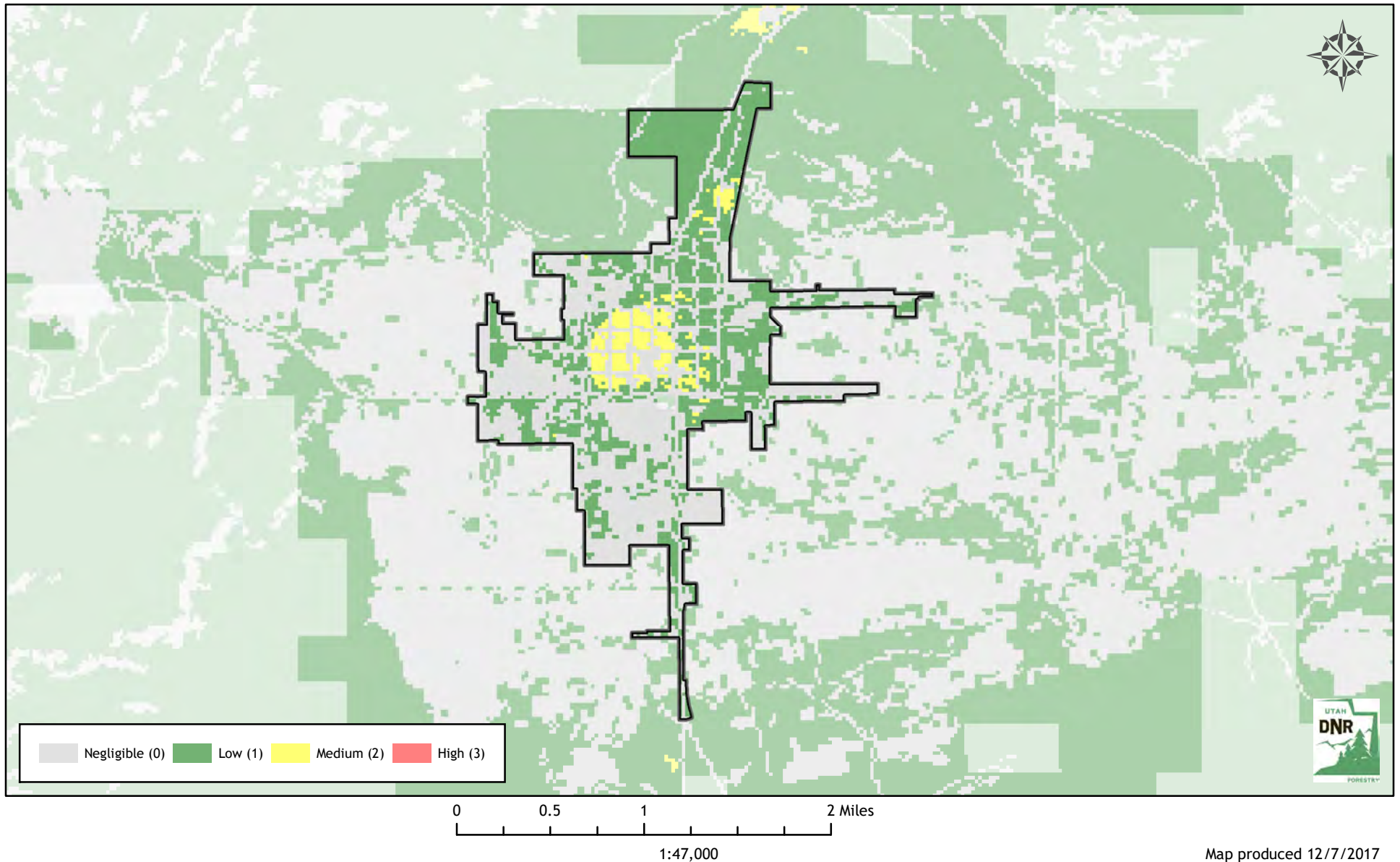
Medium: \$2.00/acre, High: \$3.50/acre

Low Risk: 1,403 Acres (94%)

Medium Risk: 85 Acres (6%) - \$171

High Risk: 0 Acres (0%) - \$0

Risk Assessment Total: \$171



Map produced 12/7/2017

Utah Wildfire Risk Assessment *Fielding*

Derived from www.UtahWildfireRisk.utah.gov

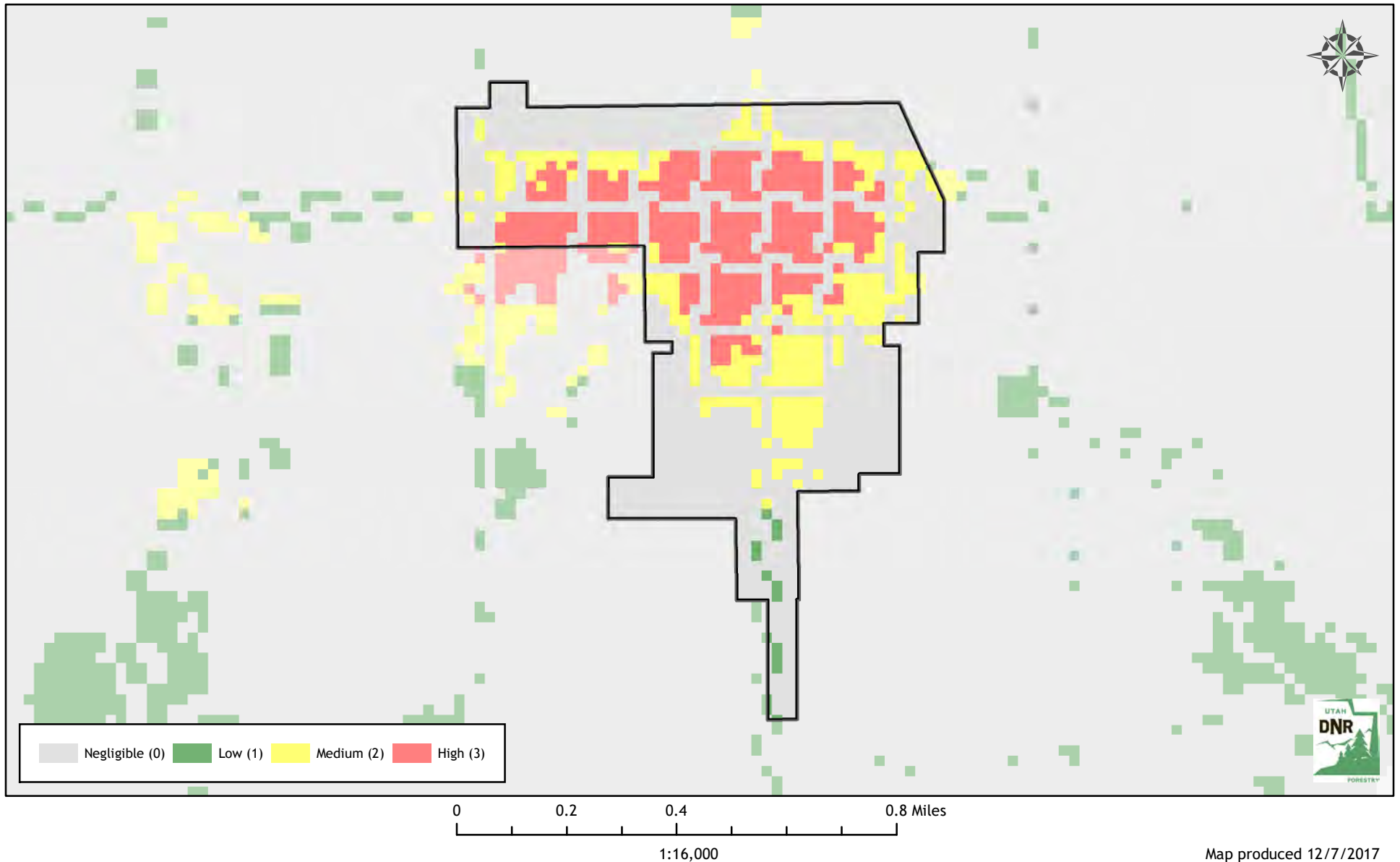
Medium: \$2.00/acre, High: \$3.50/acre

Low Risk: 186 Acres (62%)

Medium Risk: 54 Acres (18%) - \$108

High Risk: 62 Acres (21%) - \$217

Risk Assessment Total: \$325



Utah Wildfire Risk Assessment *Fillmore*

Derived from www.UtahWildfireRisk.utah.gov

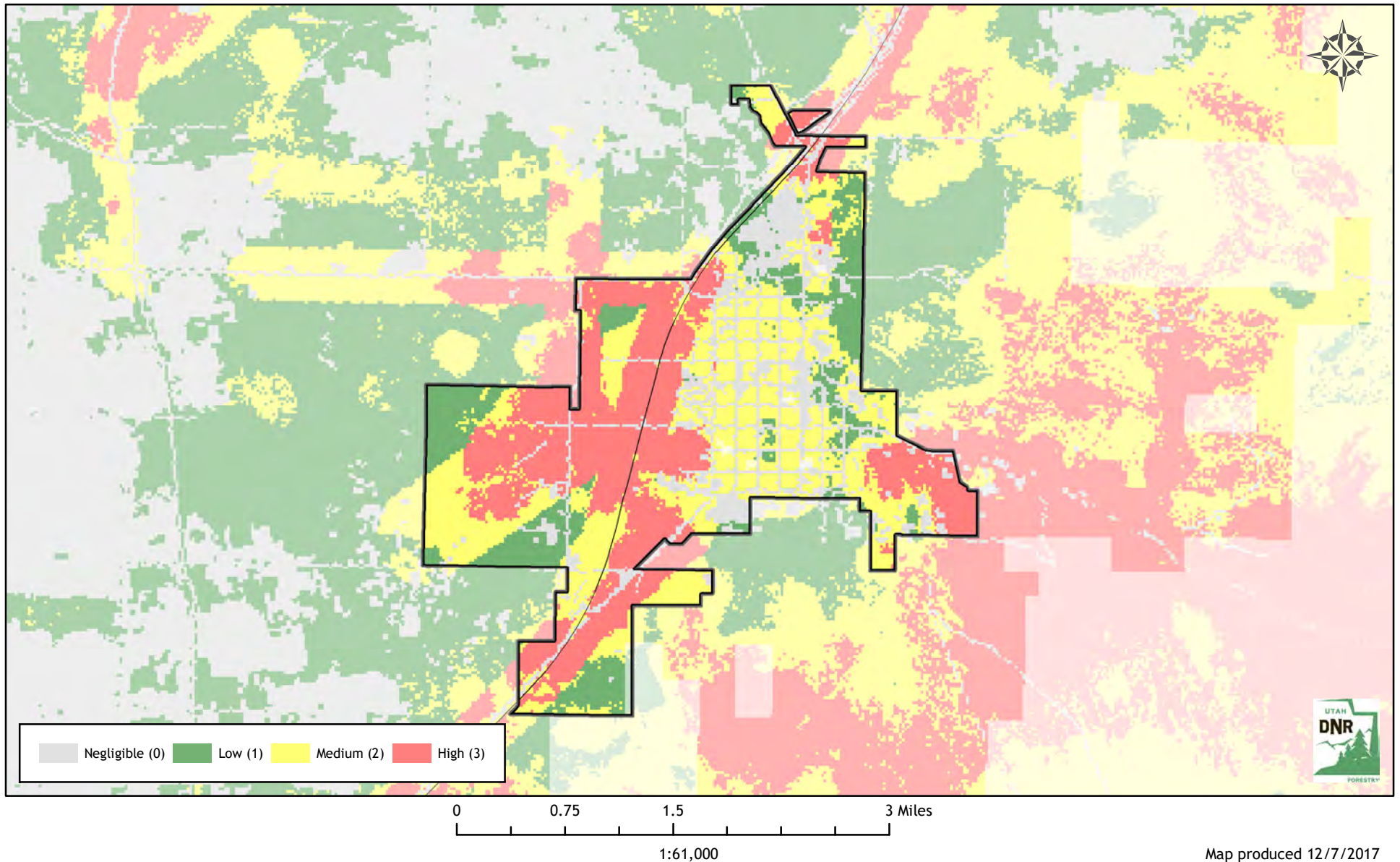
Medium: \$2.00/acre, High: \$3.50/acre

Low Risk: 1,522 Acres (34%)

Medium Risk: 1,477 Acres (33%) - \$2,953

High Risk: 1,453 Acres (33%) - \$5,085

Risk Assessment Total: \$8,039



Utah Wildfire Risk Assessment *Fountain Green*

Derived from www.UtahWildfireRisk.utah.gov

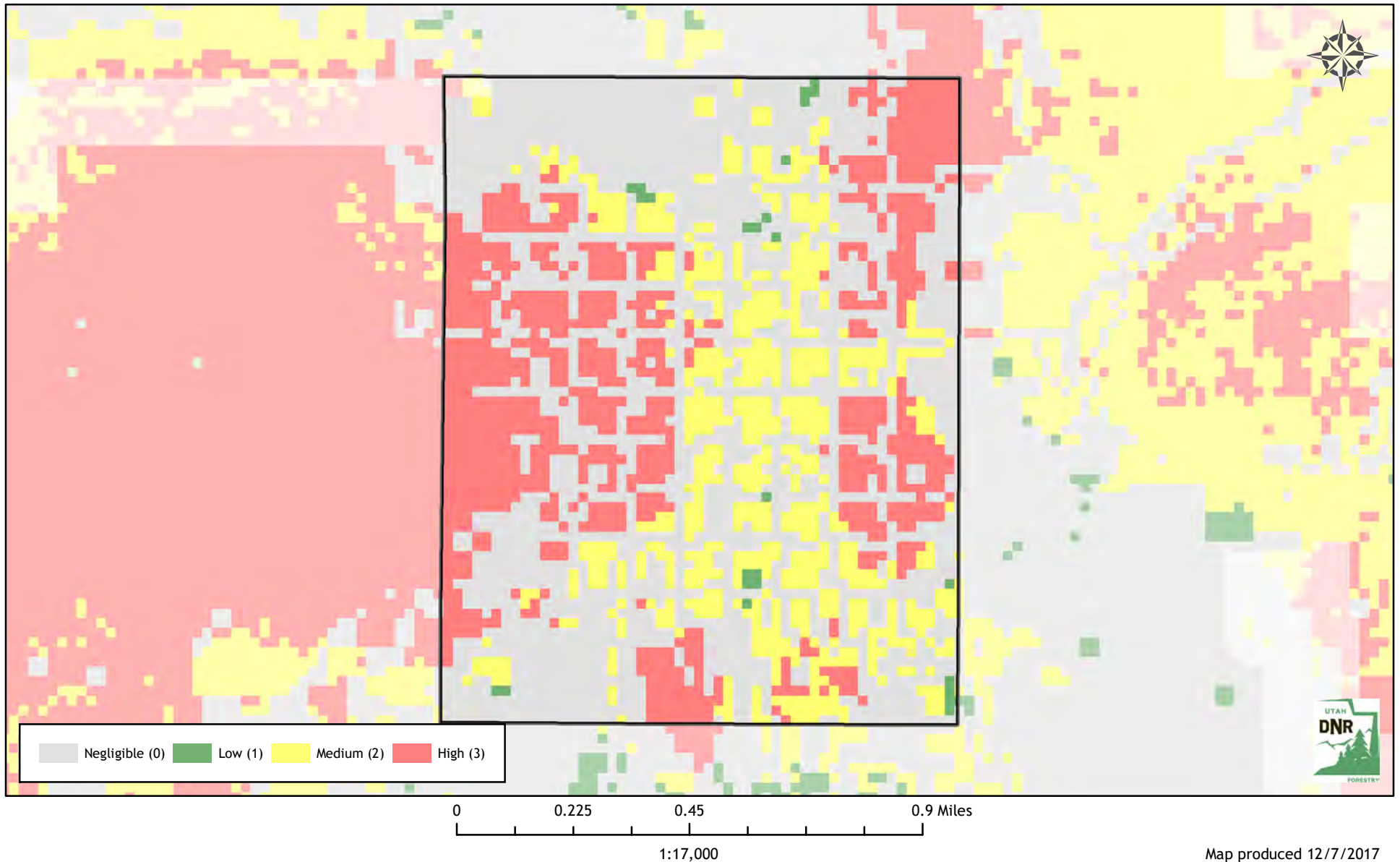
Medium: \$2.00/acre, High: \$3.50/acre

Low Risk: 430 Acres (54%)

Medium Risk: 152 Acres (19%) - \$304

High Risk: 210 Acres (27%) - \$736

Risk Assessment Total: \$1,040



Utah Wildfire Risk Assessment *Fruit Heights*

Derived from www.UtahWildfireRisk.utah.gov

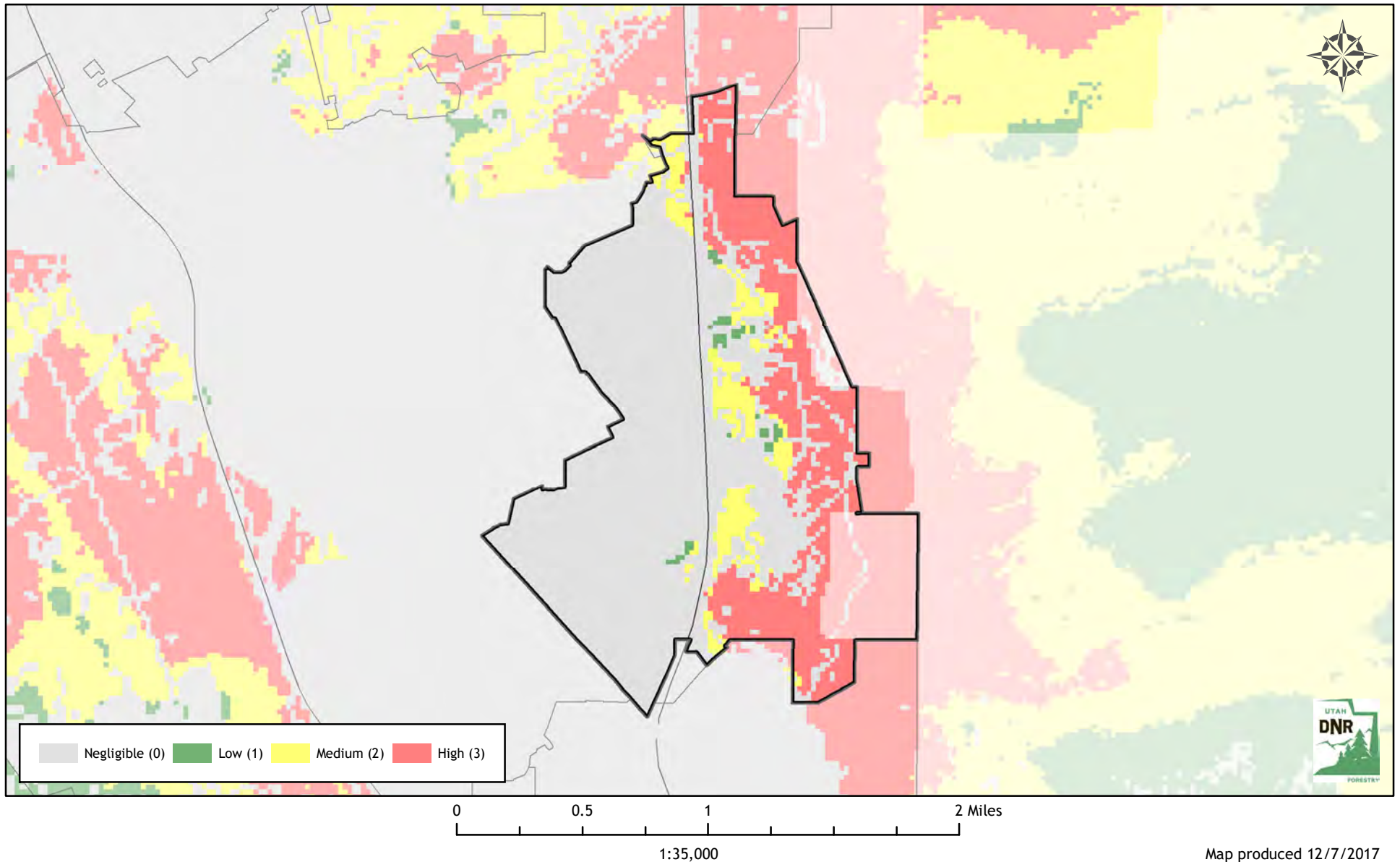
Medium: \$2.00/acre, High: \$3.50/acre

Low Risk: 936 Acres (71%)

Medium Risk: 98 Acres (7%) - \$195

High Risk: 288 Acres (22%) - \$1,007

Risk Assessment Total: \$1,202



Utah Wildfire Risk Assessment *Garden City*

Derived from www.UtahWildfireRisk.utah.gov

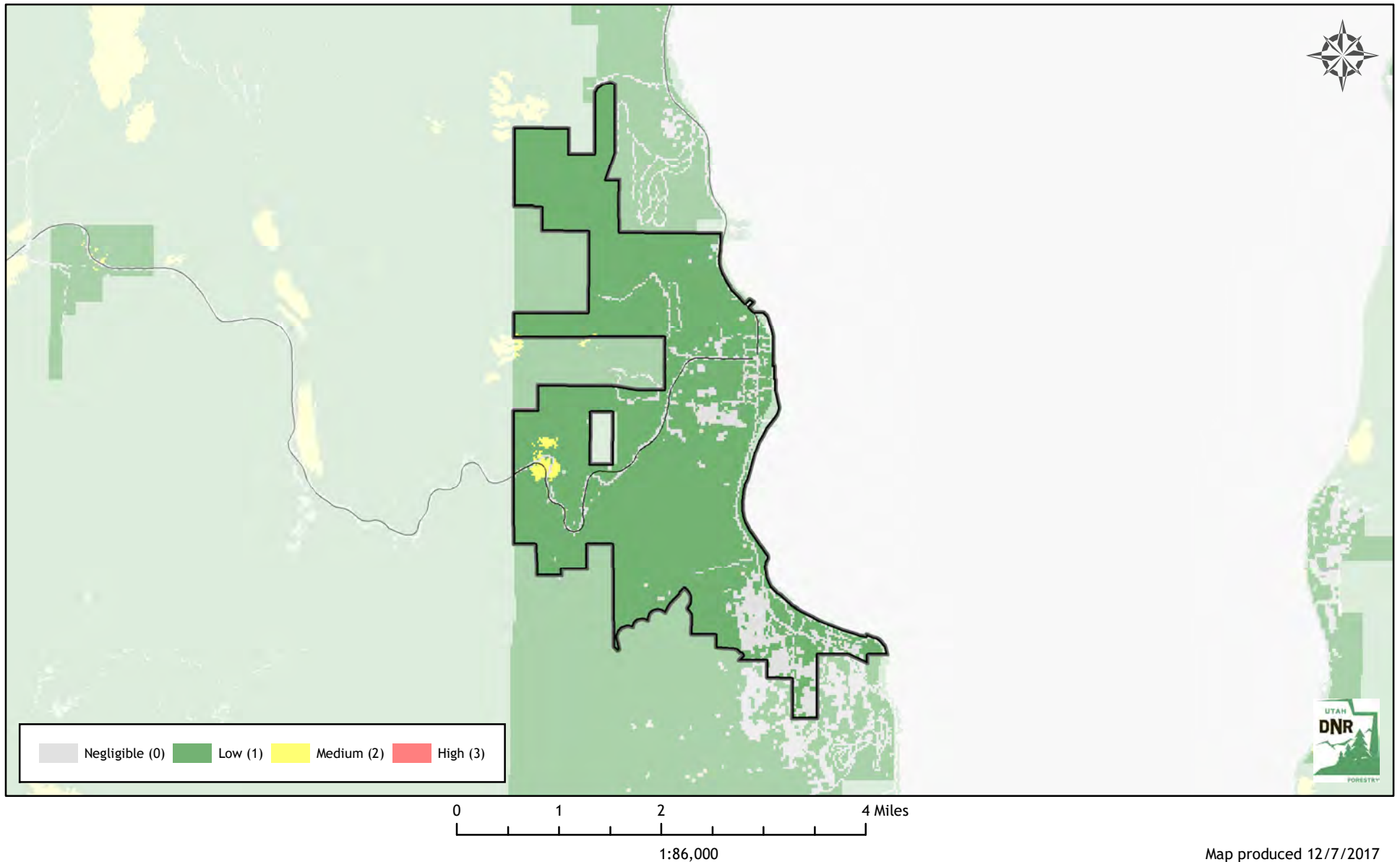
Medium: \$2.00/acre, High: \$3.50/acre

Low Risk: 5,444 Acres (99%)

Medium Risk: 40 Acres (1%) - \$81

High Risk: 0 Acres (0%) - \$0

Risk Assessment Total: \$81



Utah Wildfire Risk Assessment *Garland*

Derived from www.UtahWildfireRisk.utah.gov

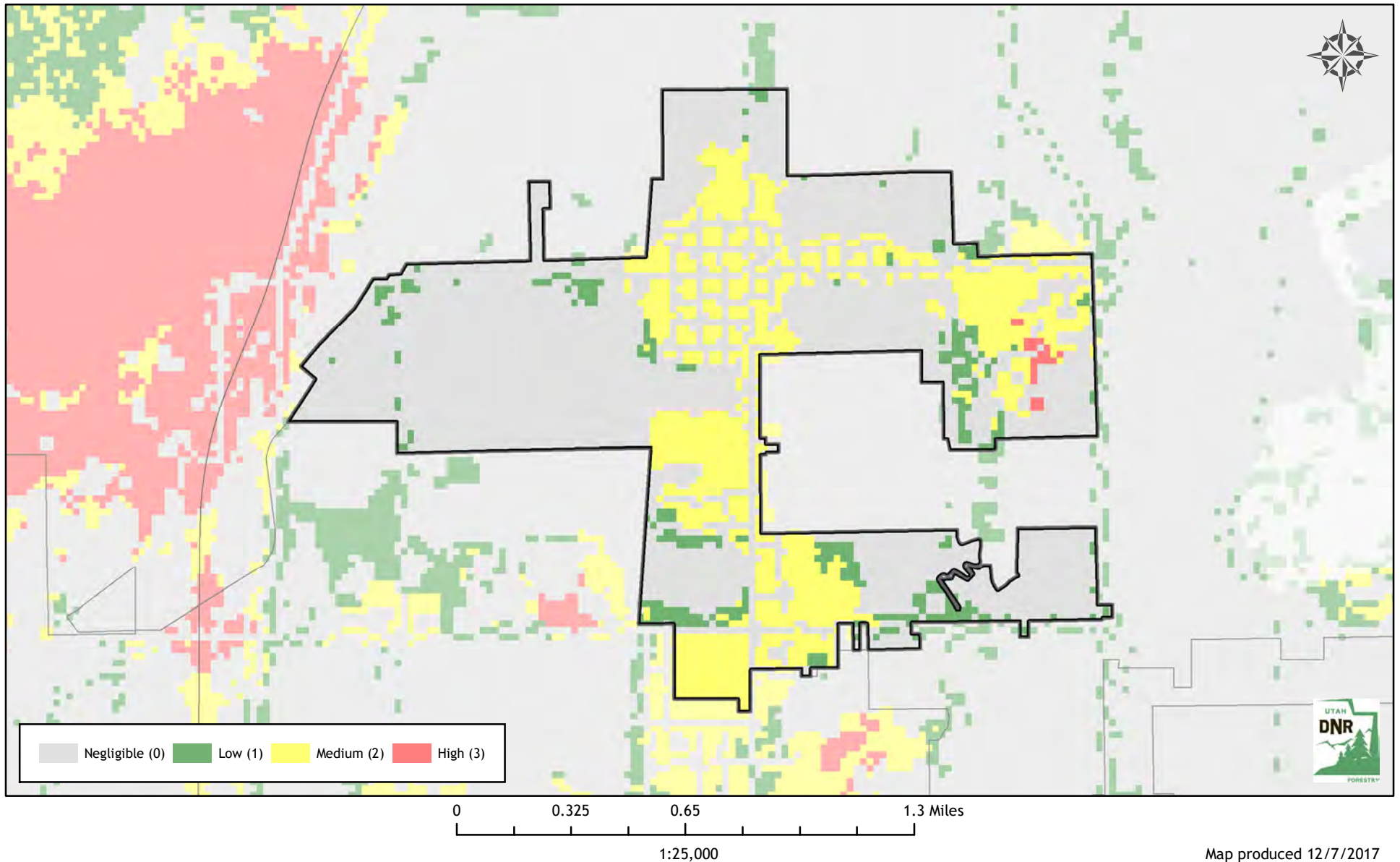
Medium: \$2.00/acre, High: \$3.50/acre

Low Risk: 880 Acres (76%)

Medium Risk: 272 Acres (24%) - \$544

High Risk: 5 Acres (0%) - \$17

Risk Assessment Total: \$562



Utah Wildfire Risk Assessment *Genola*

Derived from www.UtahWildfireRisk.utah.gov

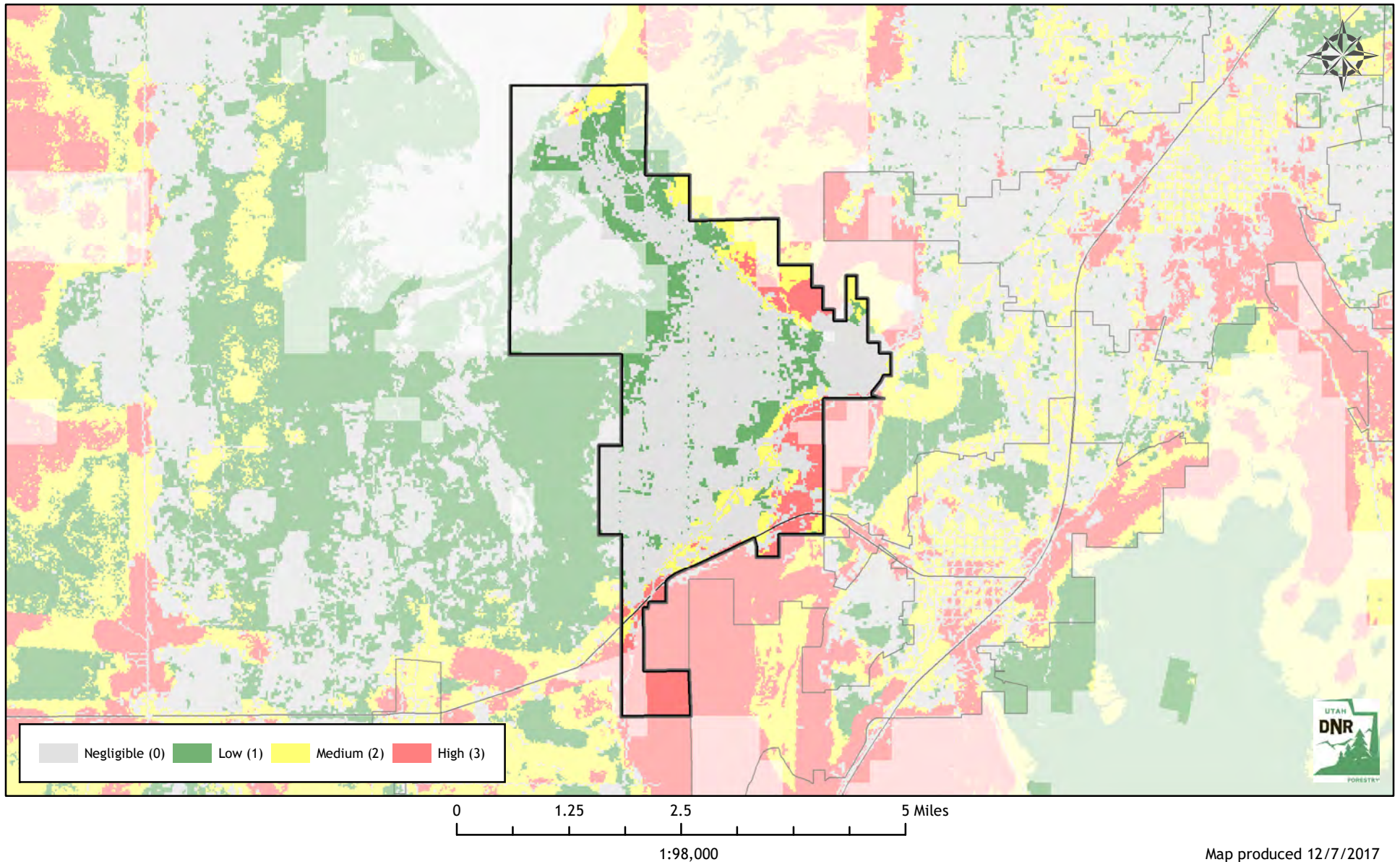
Medium: \$2.00/acre, High: \$3.50/acre

Low Risk: 5,334 Acres (82%)

Medium Risk: 574 Acres (9%) - \$1,149

High Risk: 622 Acres (10%) - \$2,178

Risk Assessment Total: \$3,327



Utah Wildfire Risk Assessment *Glendale*

Derived from www.UtahWildfireRisk.utah.gov

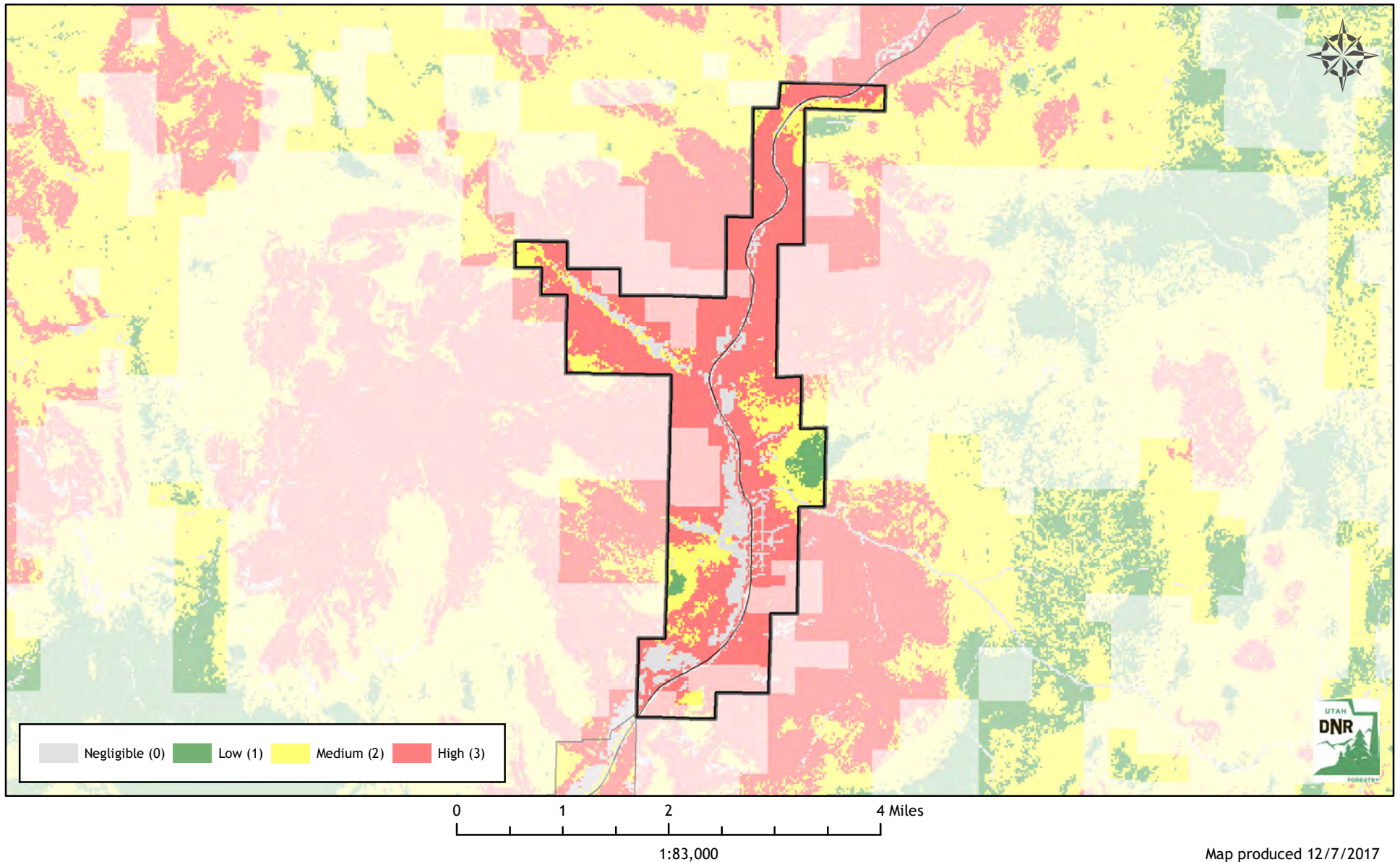
Medium: \$2.00/acre, High: \$3.50/acre

Low Risk: 639 Acres (17%)

Medium Risk: 682 Acres (18%) - \$1,363

High Risk: 2,417 Acres (65%) - \$8,461

Risk Assessment Total: \$9,824



Utah Wildfire Risk Assessment *Glenwood*

Derived from www.UtahWildfireRisk.utah.gov

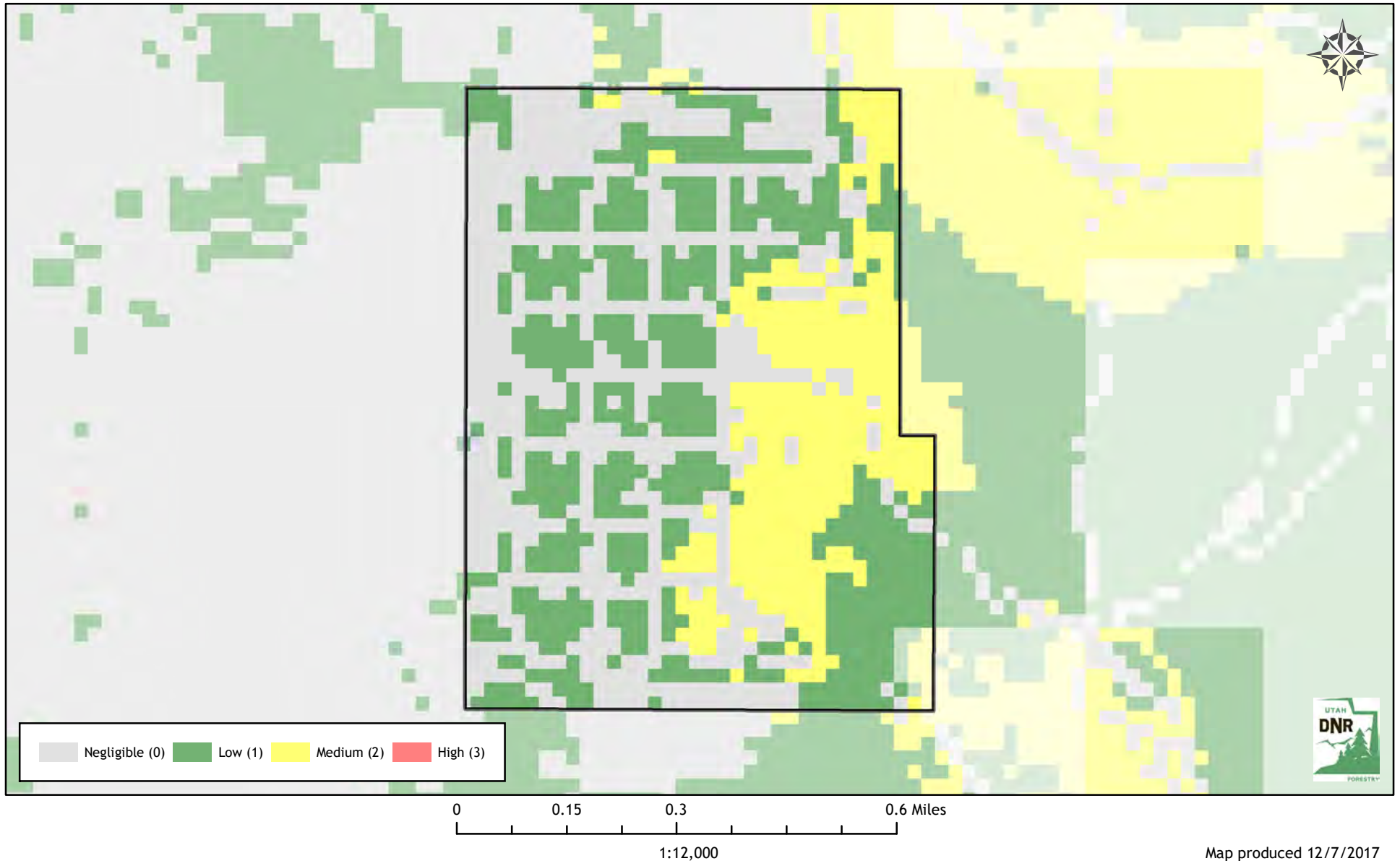
Medium: \$2.00/acre, High: \$3.50/acre

Low Risk: 255 Acres (79%)

Medium Risk: 68 Acres (21%) - \$135

High Risk: 0 Acres (0%) - \$0

Risk Assessment Total: \$135



Utah Wildfire Risk Assessment *Goshen*

Derived from www.UtahWildfireRisk.utah.gov

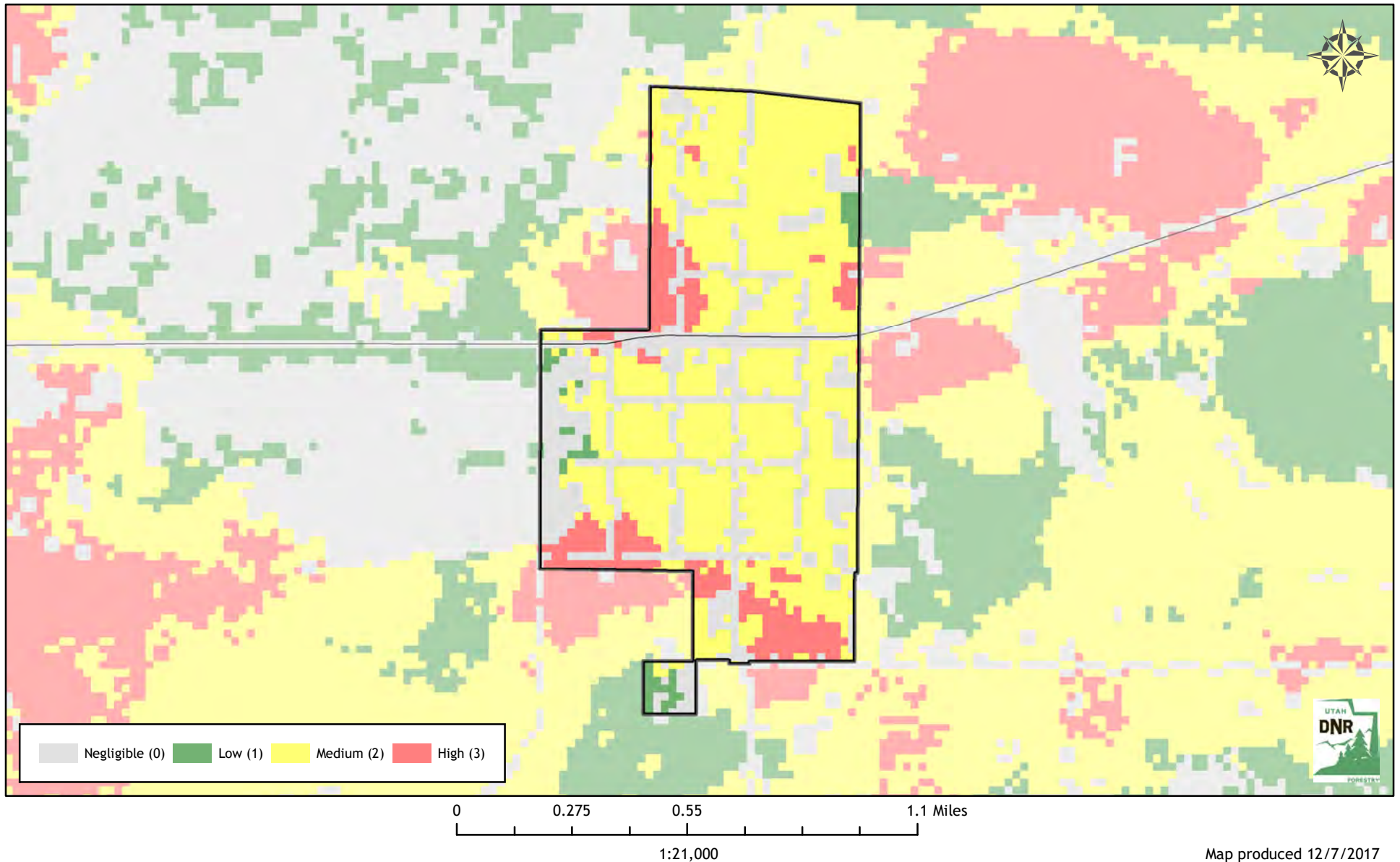
Medium: \$2.00/acre, High: \$3.50/acre

Low Risk: 160 Acres (31%)

Medium Risk: 301 Acres (58%) - \$601

High Risk: 59 Acres (11%) - \$205

Risk Assessment Total: \$807



Utah Wildfire Risk Assessment *Grantsville*

Derived from www.UtahWildfireRisk.utah.gov

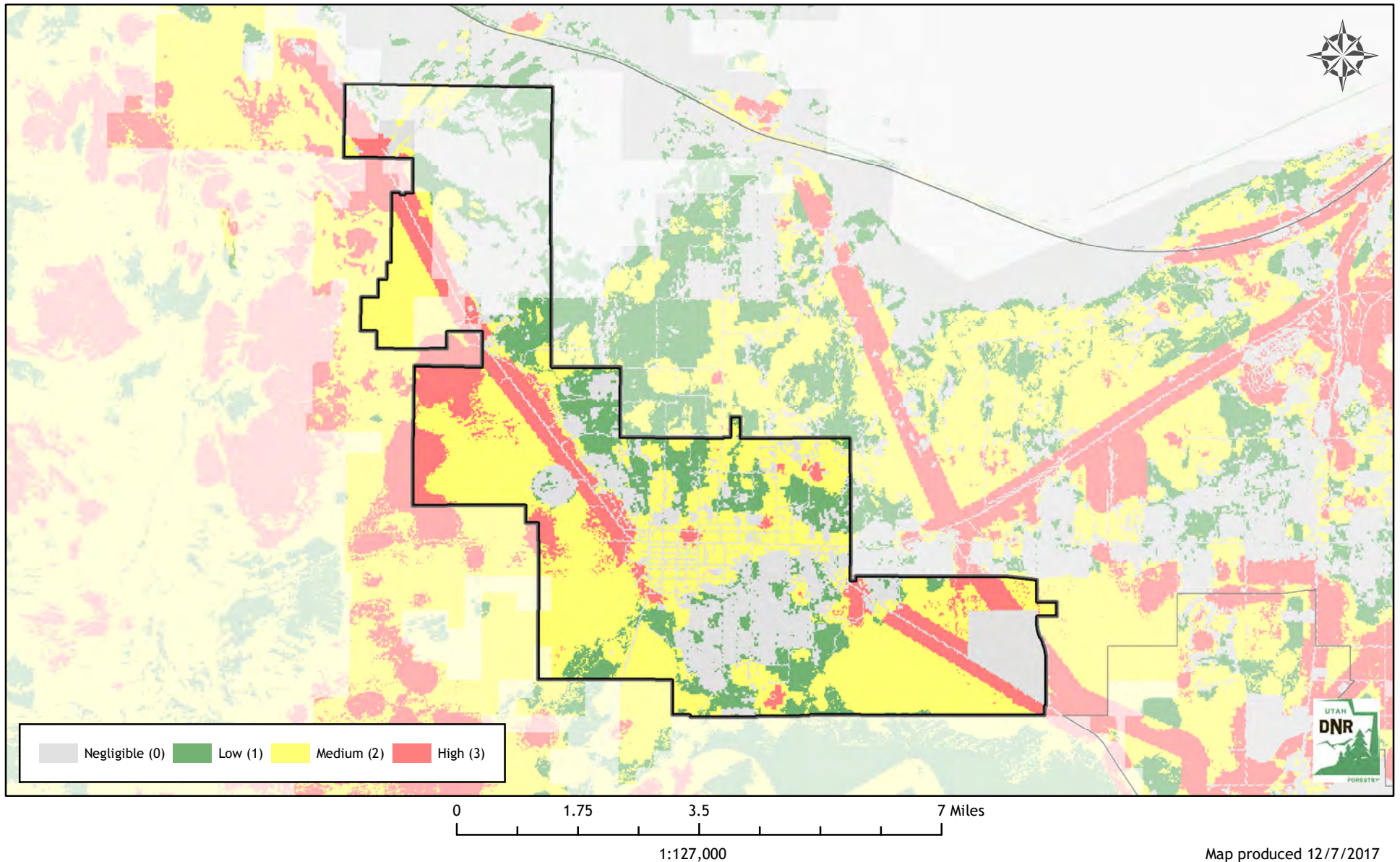
Medium: \$2.00/acre, High: \$3.50/acre

Low Risk: 7,424 Acres (38%)

Medium Risk: 9,156 Acres (47%) - \$18,312

High Risk: 2,827 Acres (15%) - \$9,893

Risk Assessment Total: \$28,205



Map produced 12/7/2017

Utah Wildfire Risk Assessment *Green River*

Derived from www.UtahWildfireRisk.utah.gov

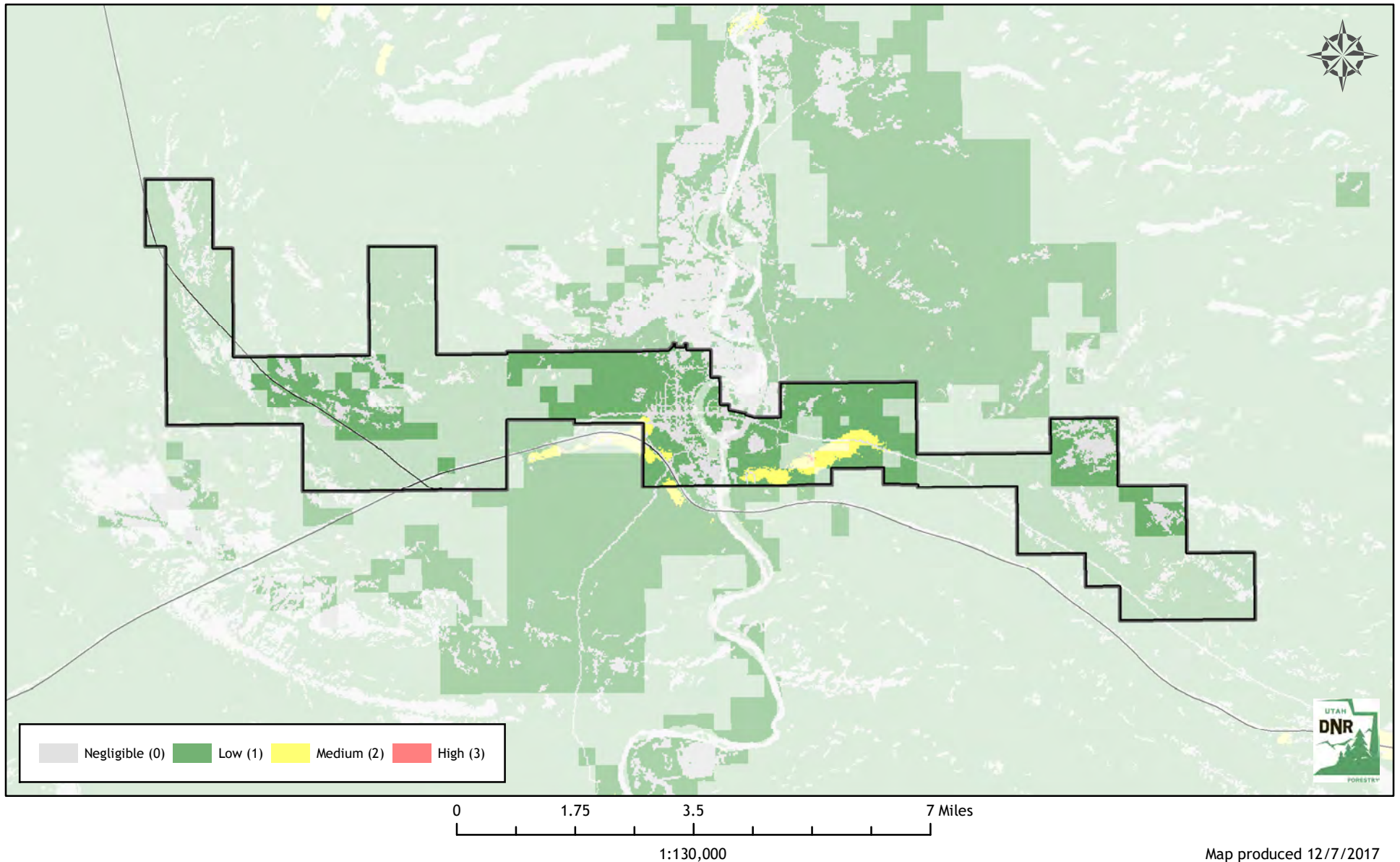
Medium: \$2.00/acre, High: \$3.50/acre

Low Risk: 5,960 Acres (95%)

Medium Risk: 293 Acres (5%) - \$585

High Risk: 0 Acres (0%) - \$1

Risk Assessment Total: \$586



Utah Wildfire Risk Assessment *Gunnison*

Derived from www.UtahWildfireRisk.utah.gov

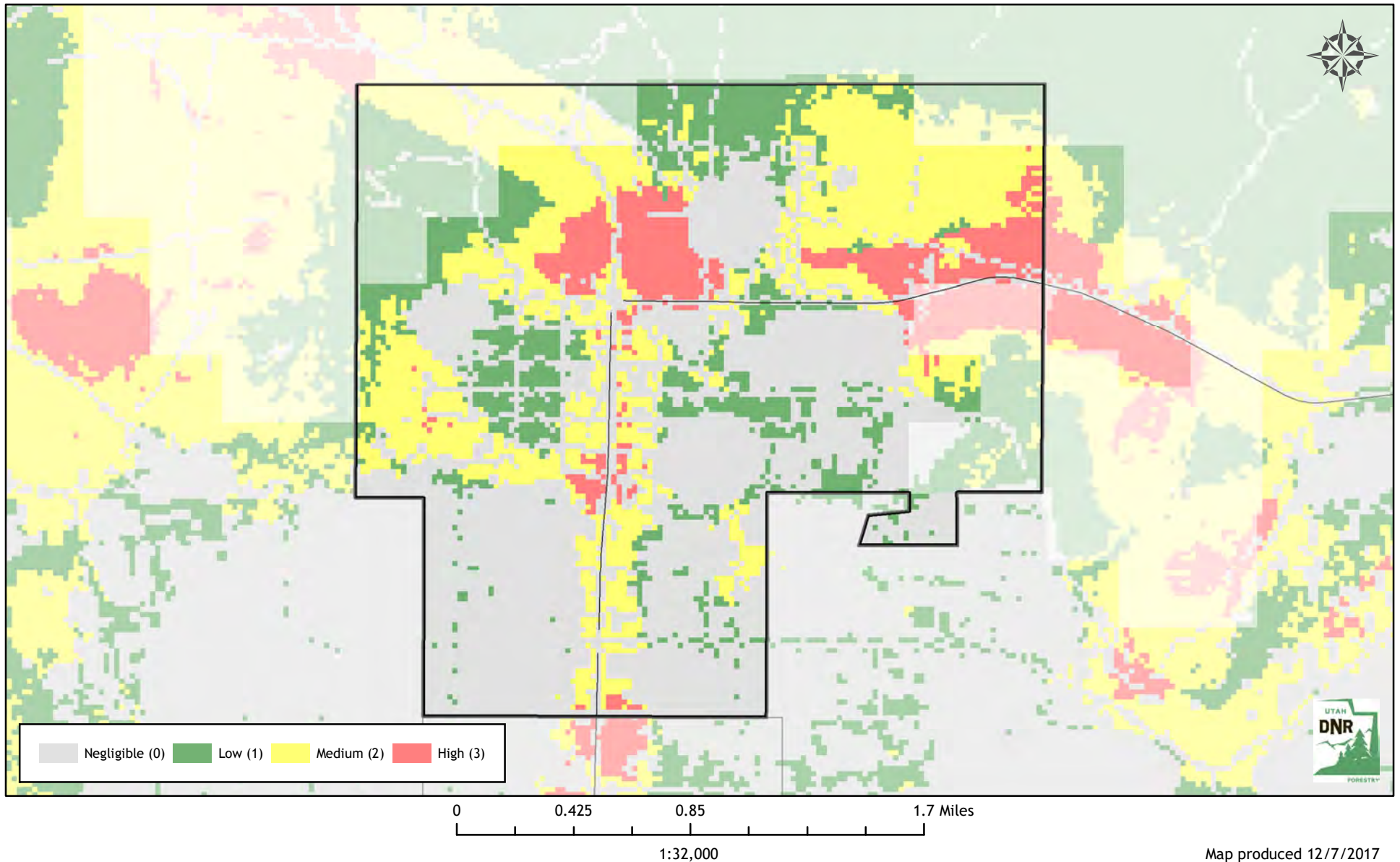
Medium: \$2.00/acre, High: \$3.50/acre

Low Risk: 1,654 Acres (66%)

Medium Risk: 652 Acres (26%) - \$1,303

High Risk: 212 Acres (8%) - \$743

Risk Assessment Total: \$2,047



Utah Wildfire Risk Assessment *Hanksville*

Derived from www.UtahWildfireRisk.utah.gov

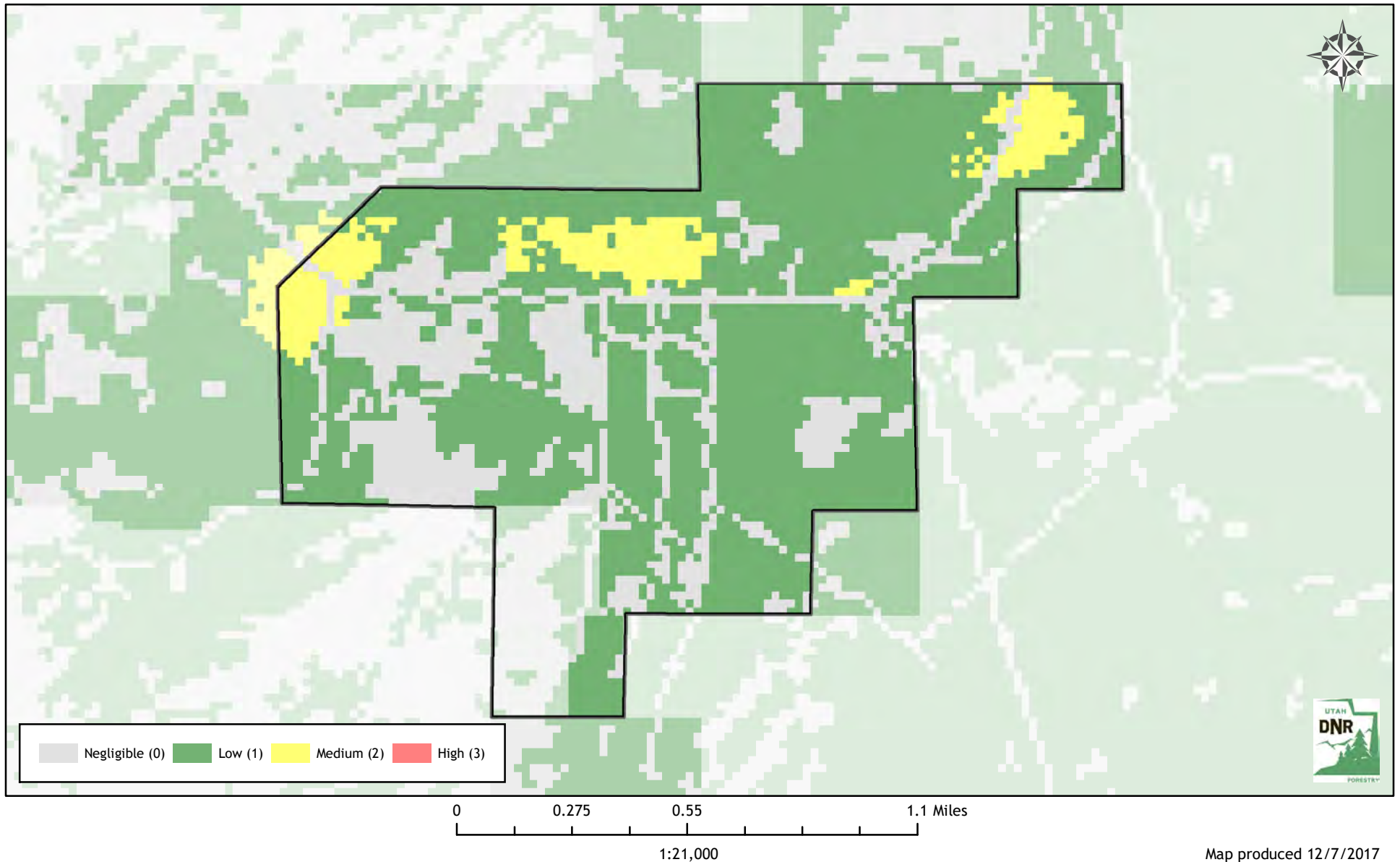
Medium: \$2.00/acre, High: \$3.50/acre

Low Risk: 945 Acres (92%)

Medium Risk: 84 Acres (8%) - \$169

High Risk: 0 Acres (0%) - \$0

Risk Assessment Total: \$169



Map produced 12/7/2017

Utah Wildfire Risk Assessment *Hatch*

Derived from www.UtahWildfireRisk.utah.gov

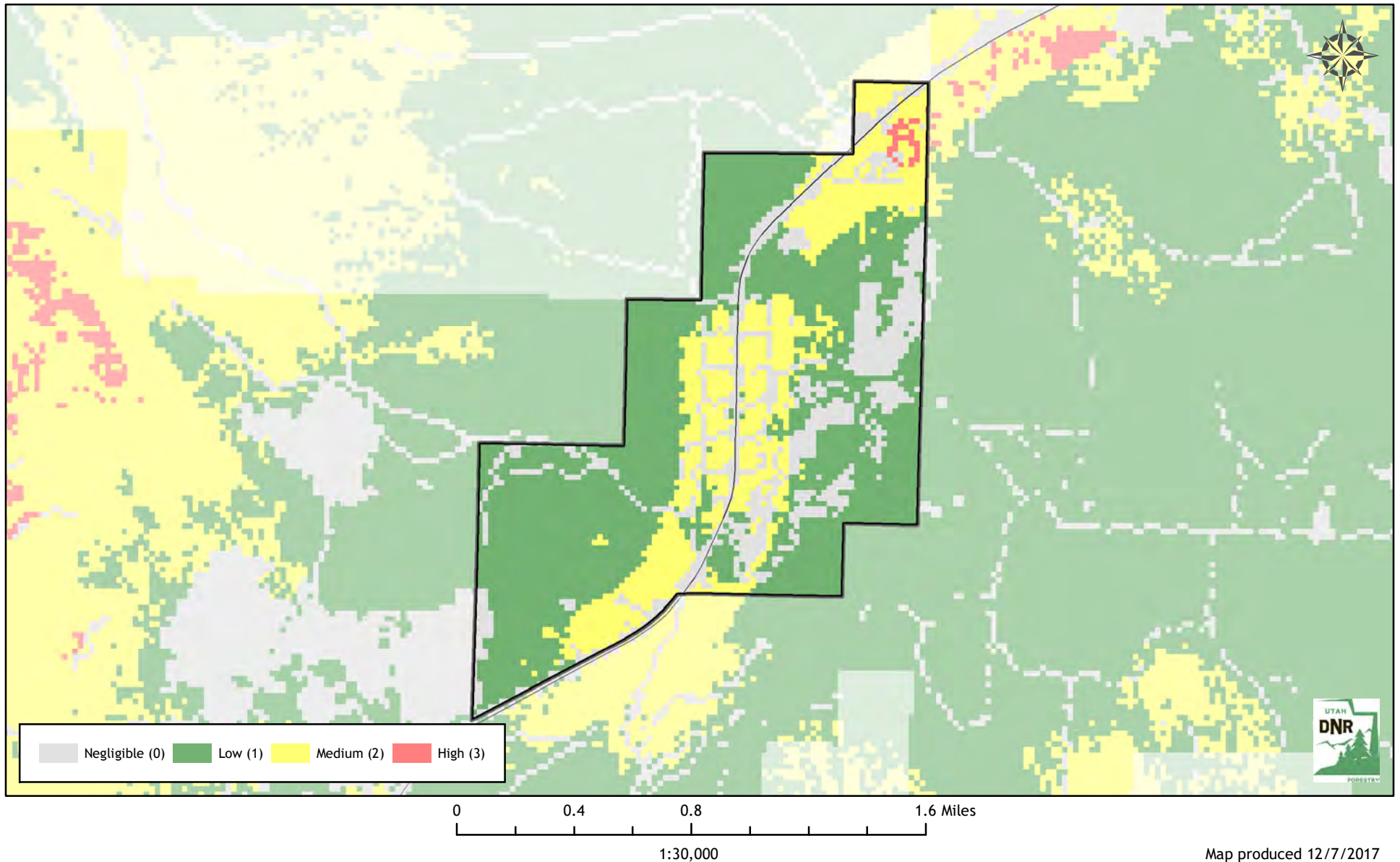
Medium: \$2.00/acre, High: \$3.50/acre

Low Risk: 899 Acres (77%)

Medium Risk: 264 Acres (23%) - \$527

High Risk: 6 Acres (1%) - \$21

Risk Assessment Total: \$548



Map produced 12/7/2017

Utah Wildfire Risk Assessment *Helper*

Derived from www.UtahWildfireRisk.utah.gov

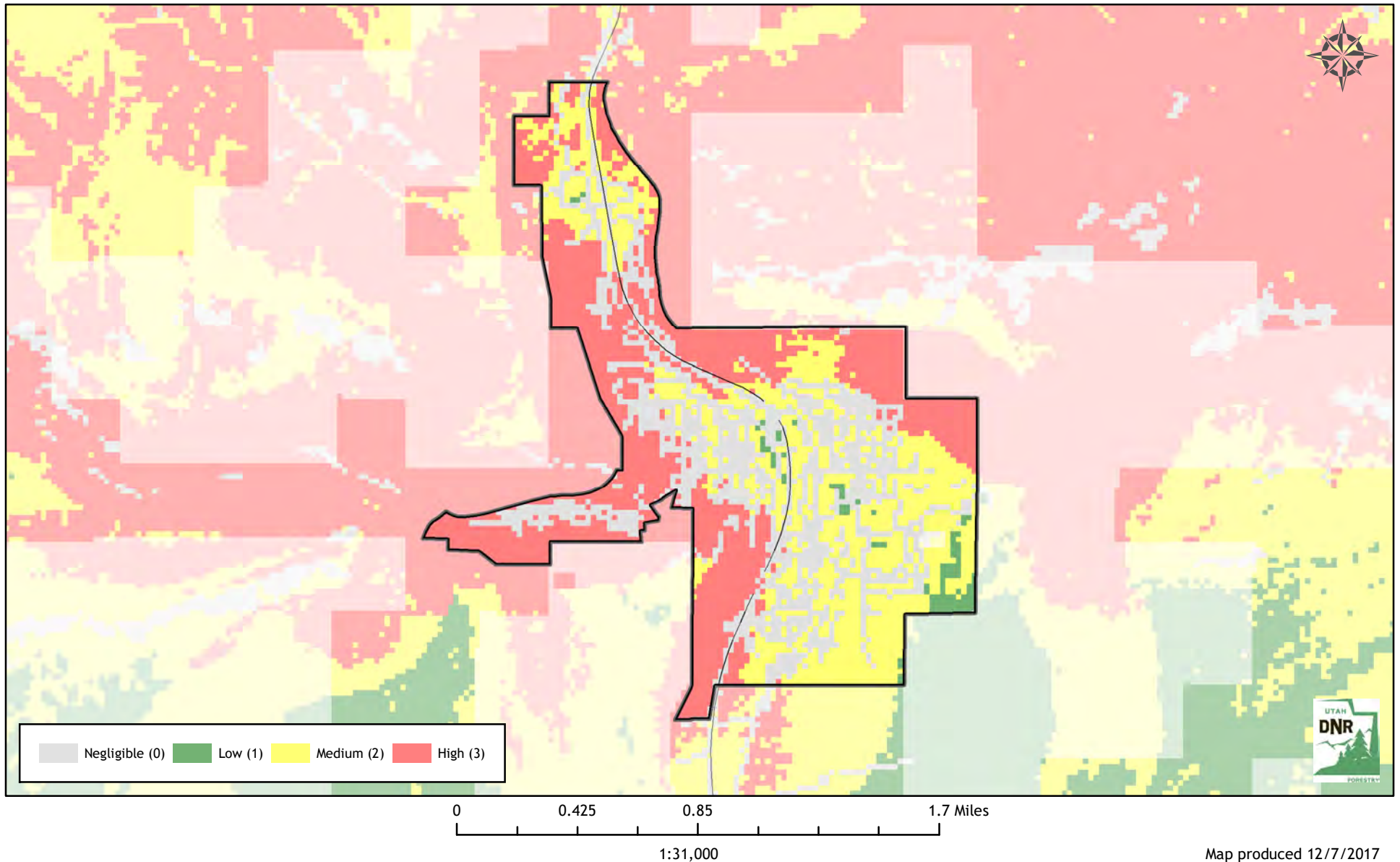
Medium: \$2.00/acre, High: \$3.50/acre

Low Risk: 382 Acres (33%)

Medium Risk: 339 Acres (30%) - \$677

High Risk: 419 Acres (37%) - \$1,467

Risk Assessment Total: \$2,145



Utah Wildfire Risk Assessment *Henefer*

Derived from www.UtahWildfireRisk.utah.gov

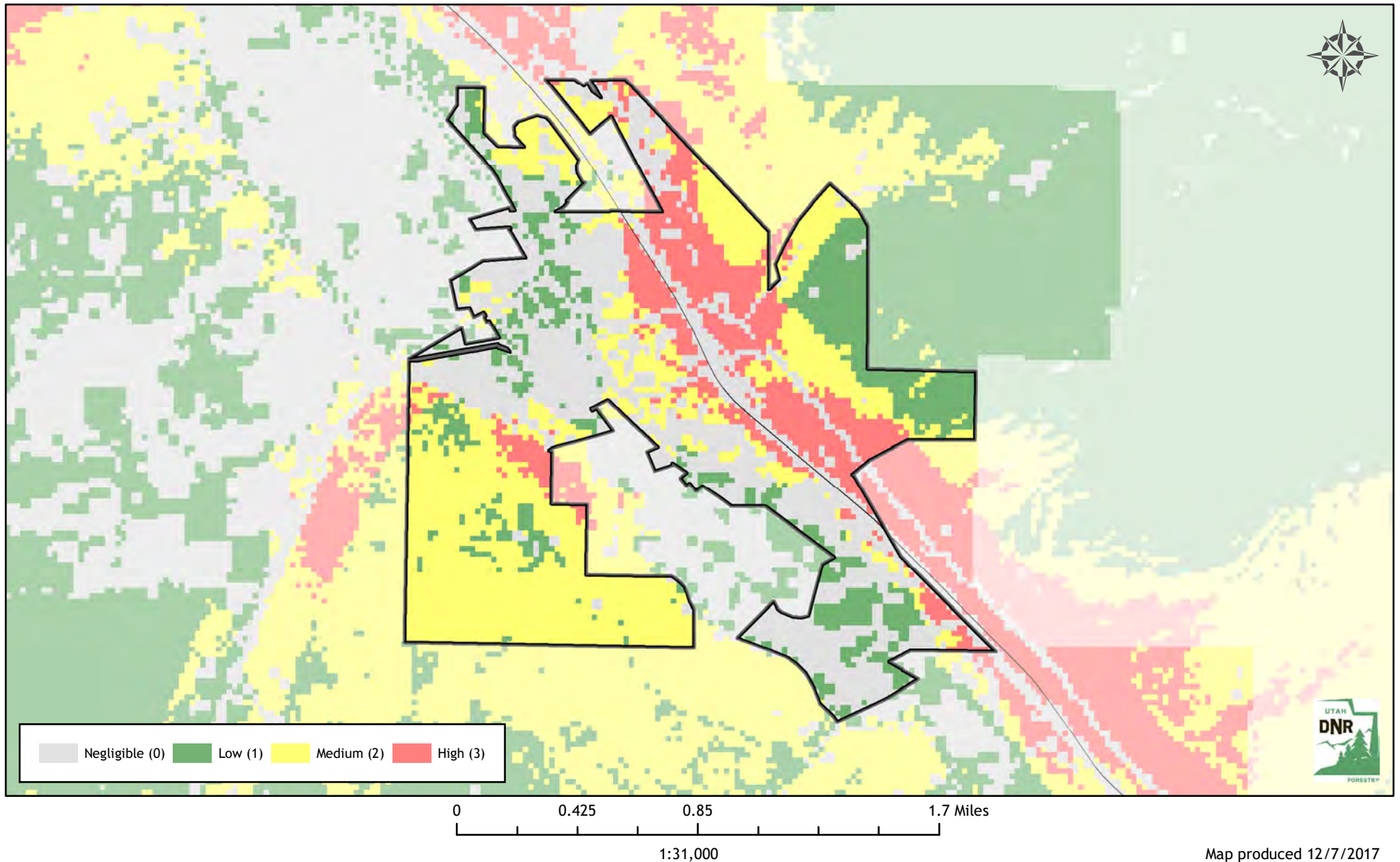
Medium: \$2.00/acre, High: \$3.50/acre

Low Risk: 791 Acres (51%)

Medium Risk: 539 Acres (34%) - \$1,079

High Risk: 235 Acres (15%) - \$823

Risk Assessment Total: \$1,901



Utah Wildfire Risk Assessment *Henrieville*

Derived from www.UtahWildfireRisk.utah.gov

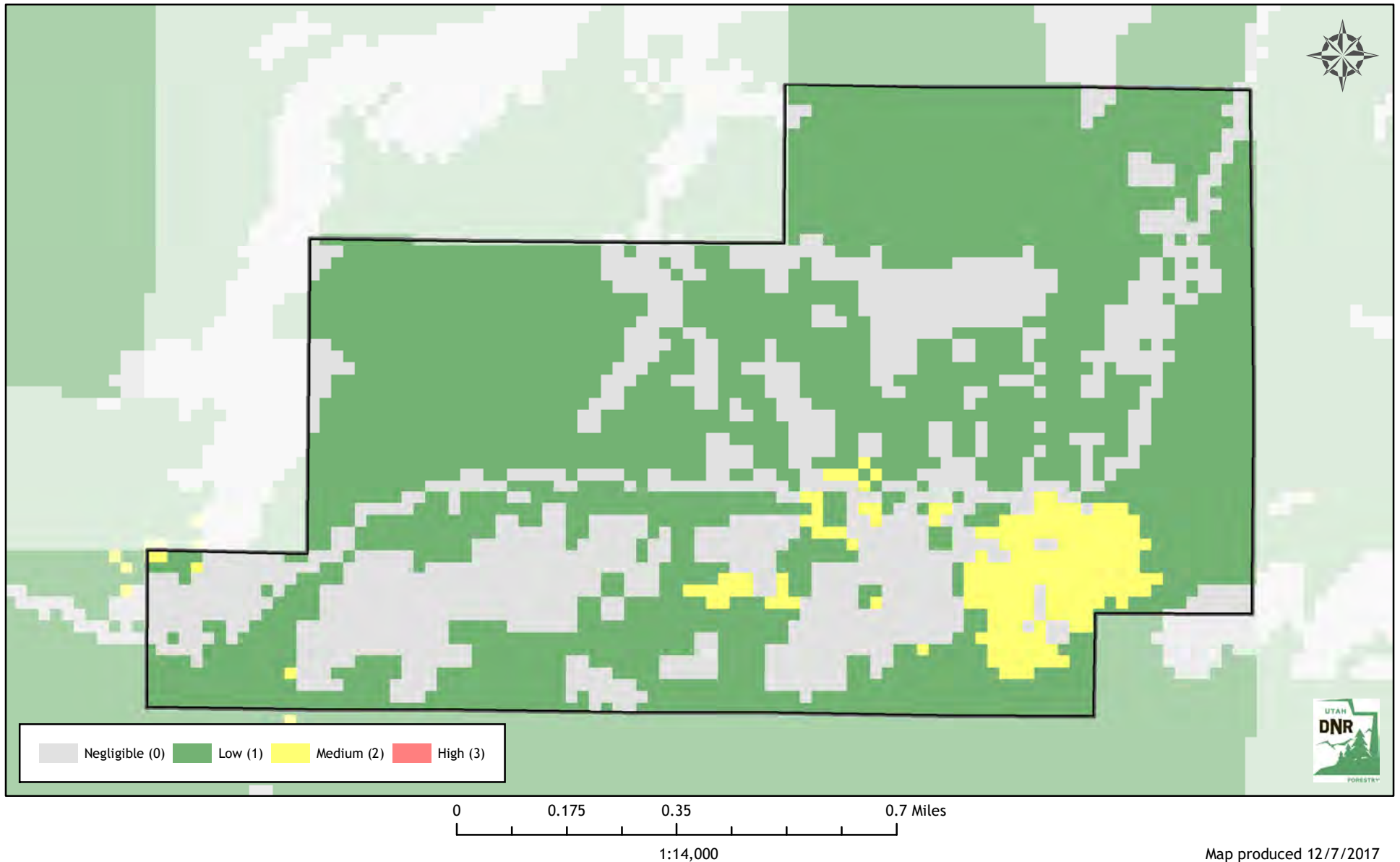
Medium: \$2.00/acre, High: \$3.50/acre

Low Risk: 814 Acres (95%)

Medium Risk: 44 Acres (5%) - \$87

High Risk: 0 Acres (0%) - \$0

Risk Assessment Total: \$87



Utah Wildfire Risk Assessment *Hildale*

Derived from www.UtahWildfireRisk.utah.gov

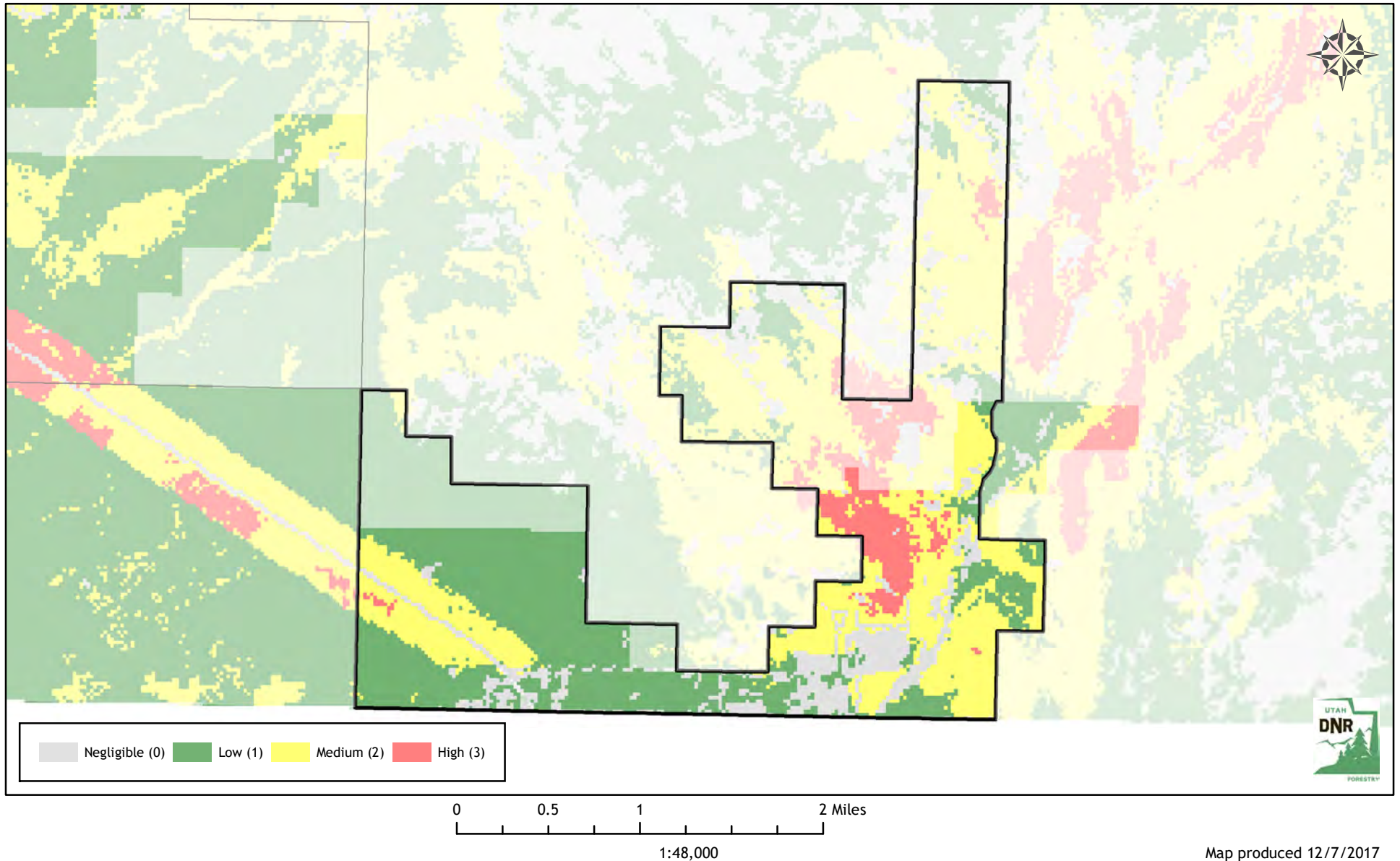
Medium: \$2.00/acre, High: \$3.50/acre

Low Risk: 1,111 Acres (58%)

Medium Risk: 676 Acres (35%) - \$1,352

High Risk: 135 Acres (7%) - \$471

Risk Assessment Total: \$1,823



Utah Wildfire Risk Assessment *Hinckley*

Derived from www.UtahWildfireRisk.utah.gov

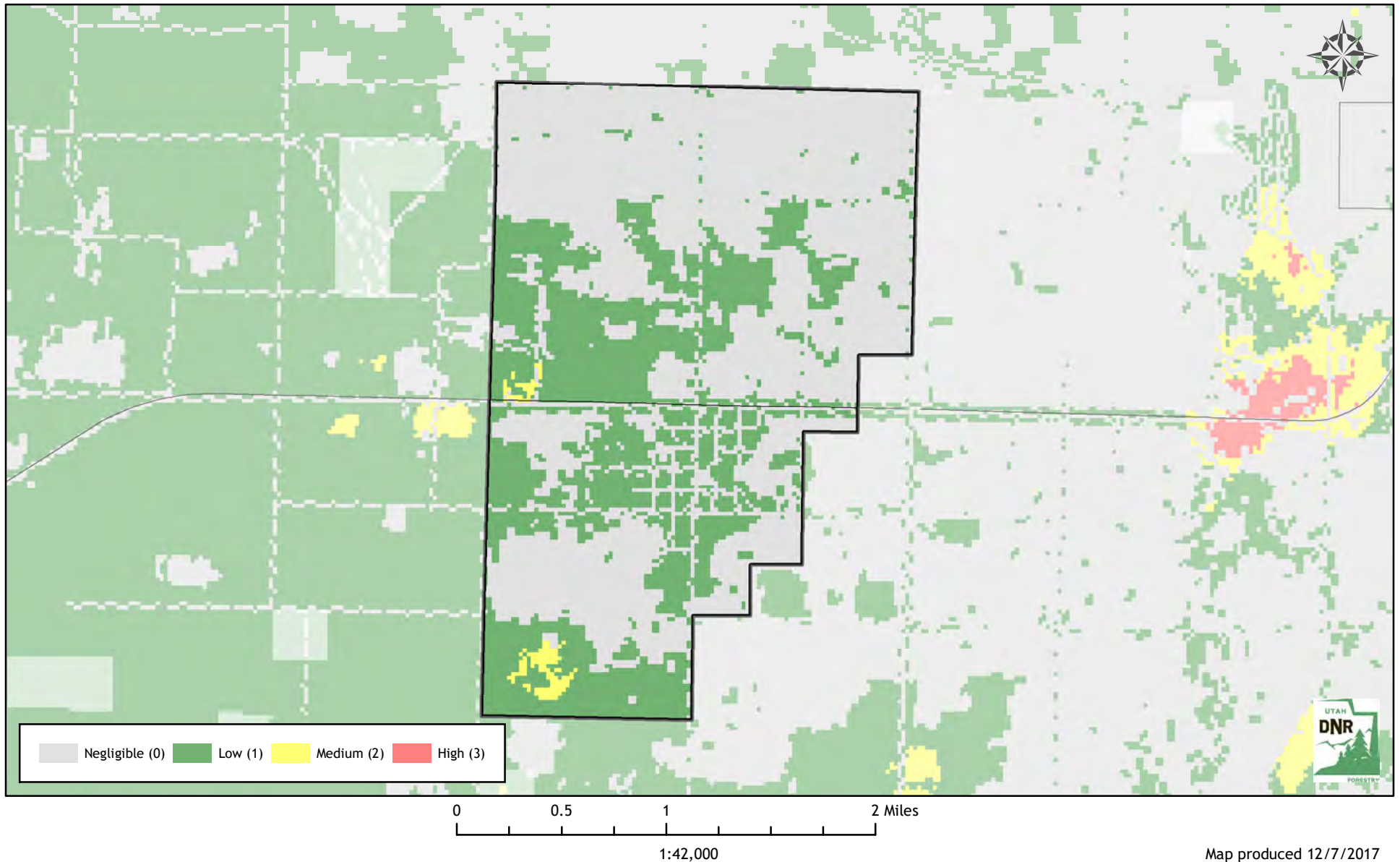
Medium: \$2.00/acre, High: \$3.50/acre

Low Risk: 3,158 Acres (99%)

Medium Risk: 30 Acres (1%) - \$60

High Risk: 0 Acres (0%) - \$0

Risk Assessment Total: \$60



Utah Wildfire Risk Assessment *Holden*

Derived from www.UtahWildfireRisk.utah.gov

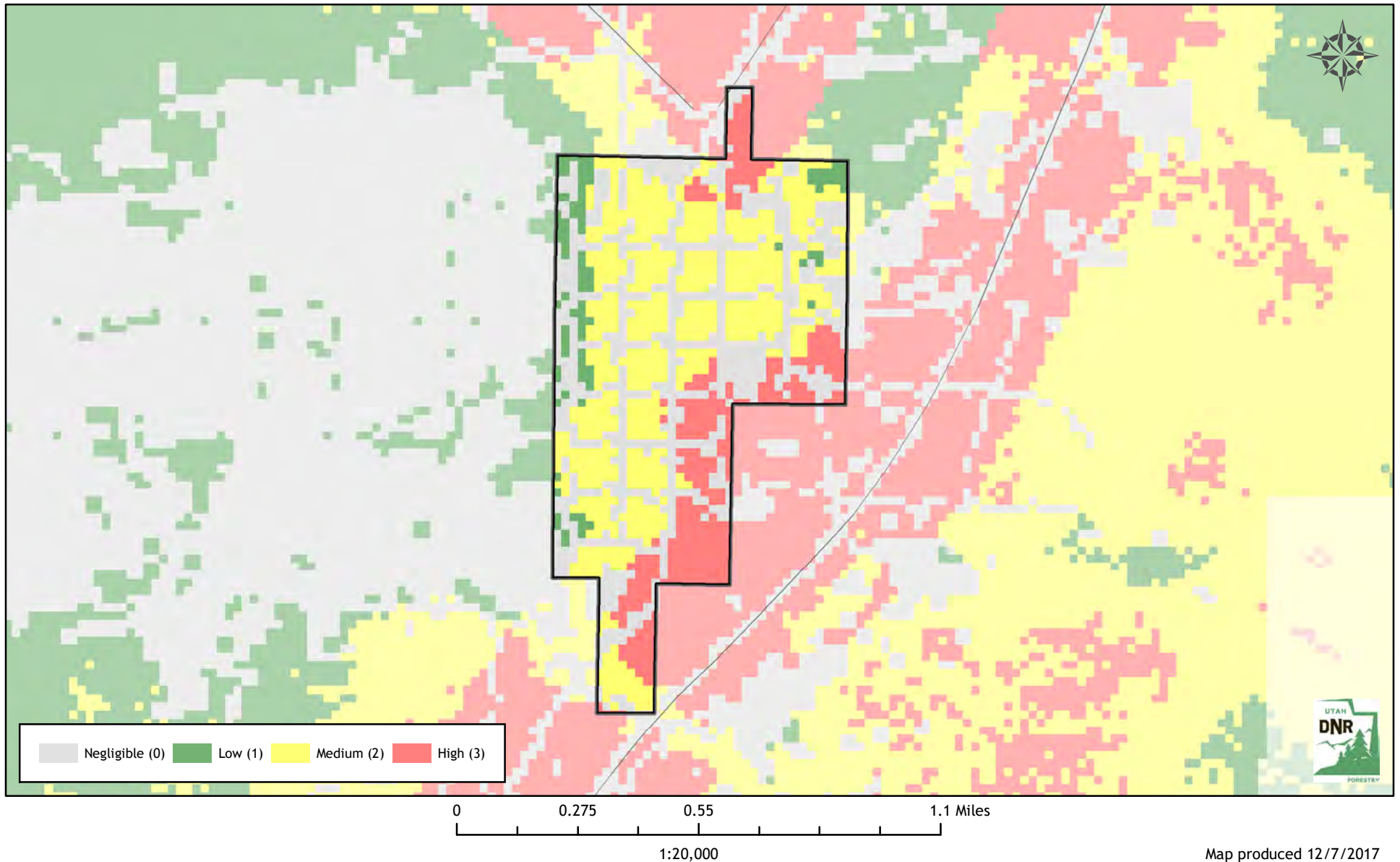
Medium: \$2.00/acre, High: \$3.50/acre

Low Risk: 164 Acres (43%)

Medium Risk: 149 Acres (39%) - \$298

High Risk: 67 Acres (18%) - \$234

Risk Assessment Total: \$532



Utah Wildfire Risk Assessment *Holladay*

Derived from www.UtahWildfireRisk.utah.gov

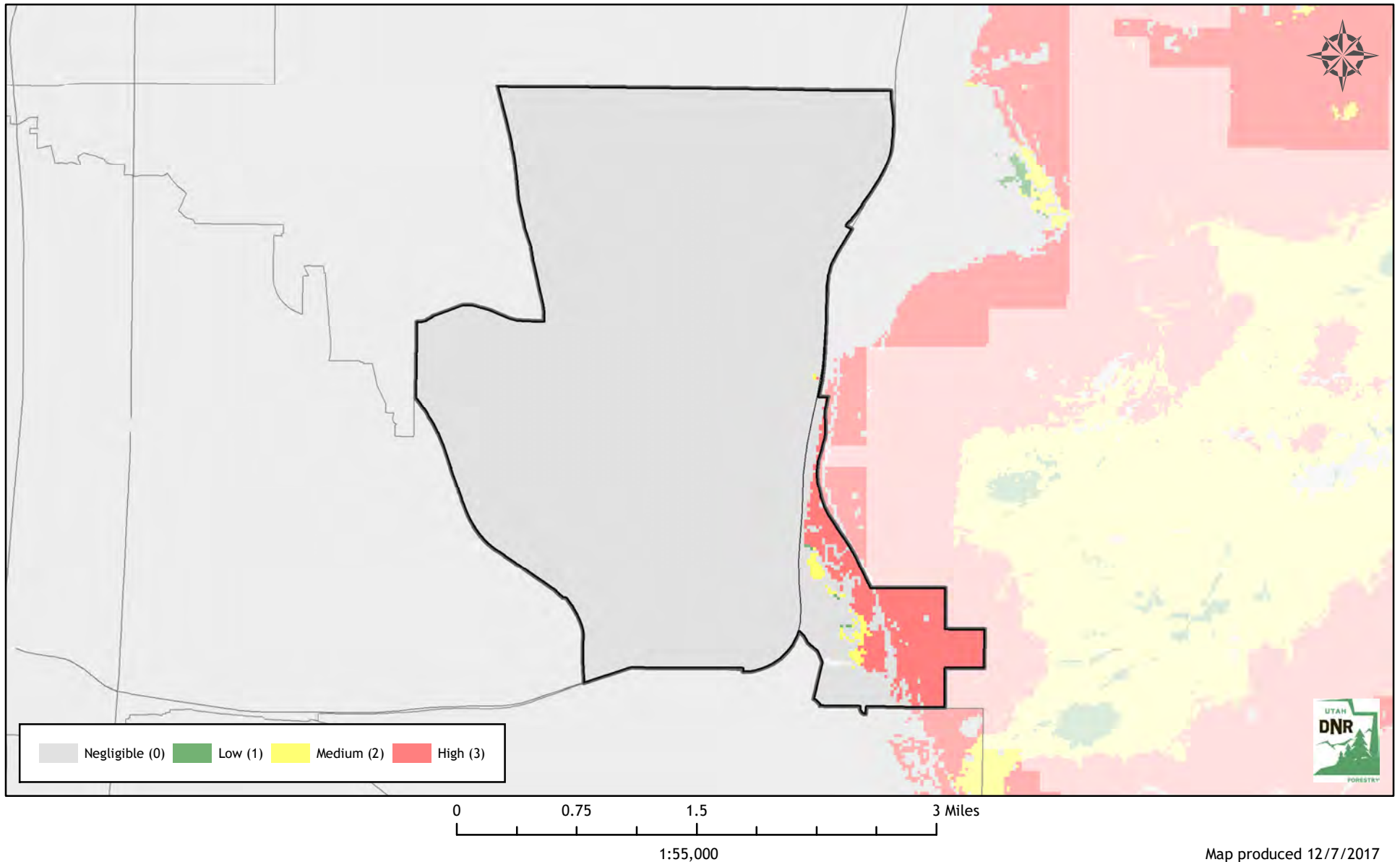
Medium: \$2.00/acre, High: \$3.50/acre

Low Risk: 5,098 Acres (94%)

Medium Risk: 23 Acres (0%) - \$46

High Risk: 296 Acres (5%) - \$1,035

Risk Assessment Total: \$1,081



Utah Wildfire Risk Assessment *Honeyville*

Derived from www.UtahWildfireRisk.utah.gov

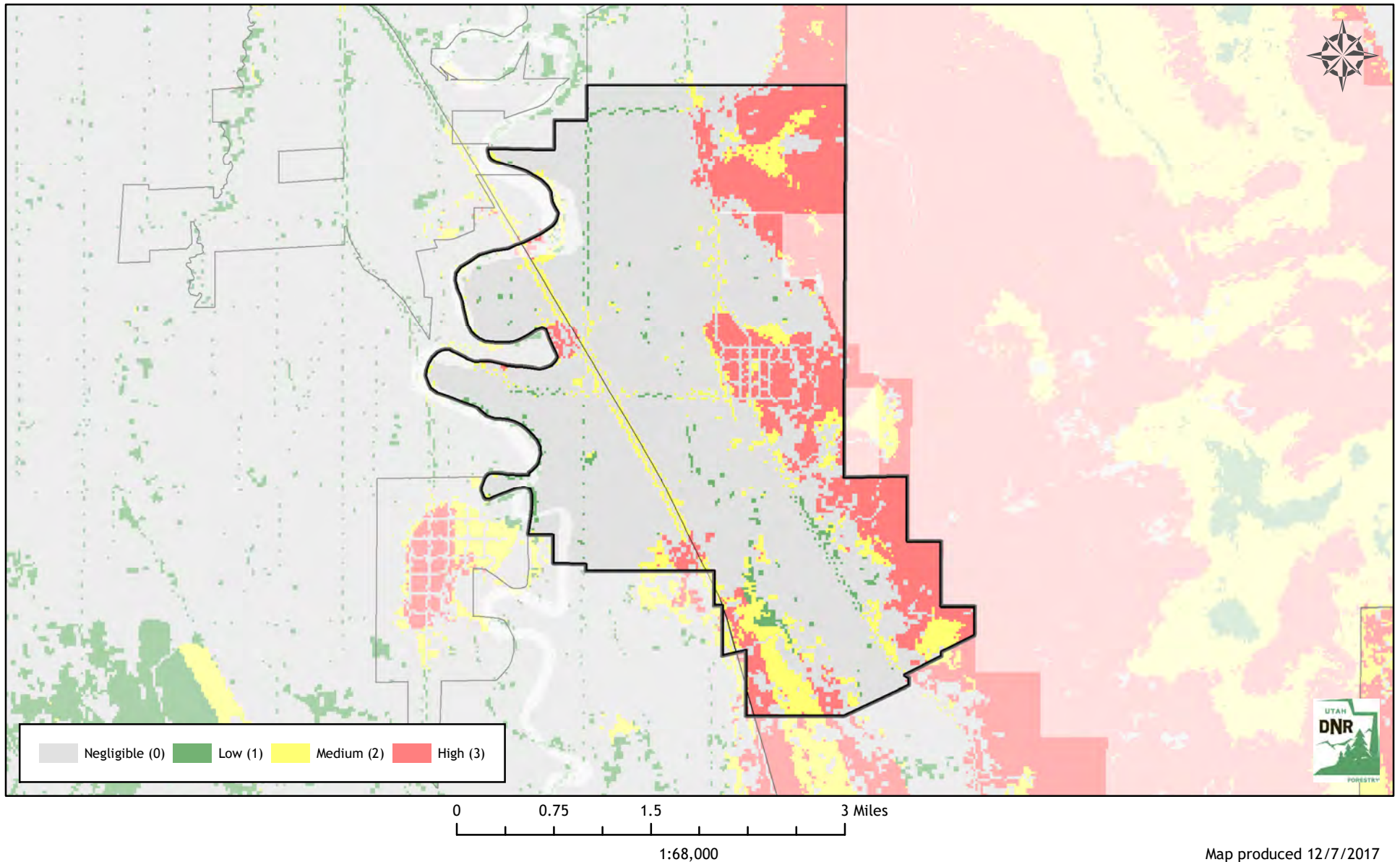
Medium: \$2.00/acre, High: \$3.50/acre

Low Risk: 5,116 Acres (72%)

Medium Risk: 616 Acres (9%) - \$1,233

High Risk: 1,368 Acres (19%) - \$4,789

Risk Assessment Total: \$6,021



Utah Wildfire Risk Assessment *Howell*

Derived from www.UtahWildfireRisk.utah.gov

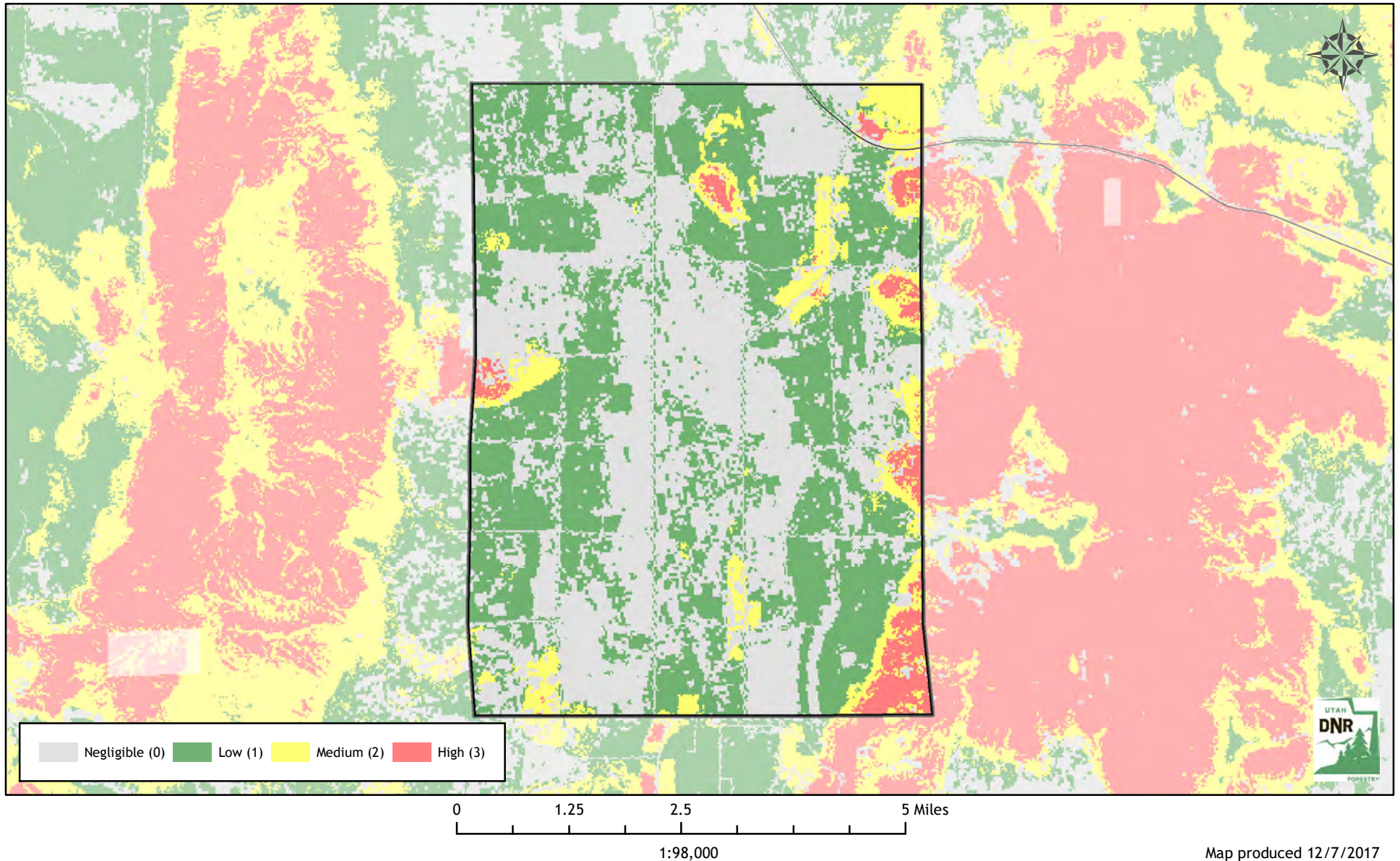
Medium: \$2.00/acre, High: \$3.50/acre

Low Risk: 20,119 Acres (89%)

Medium Risk: 1,821 Acres (8%) - \$3,641

High Risk: 748 Acres (3%) - \$2,617

Risk Assessment Total: \$6,258



Map produced 12/7/2017

Utah Wildfire Risk Assessment *Huntington*

Derived from www.UtahWildfireRisk.utah.gov

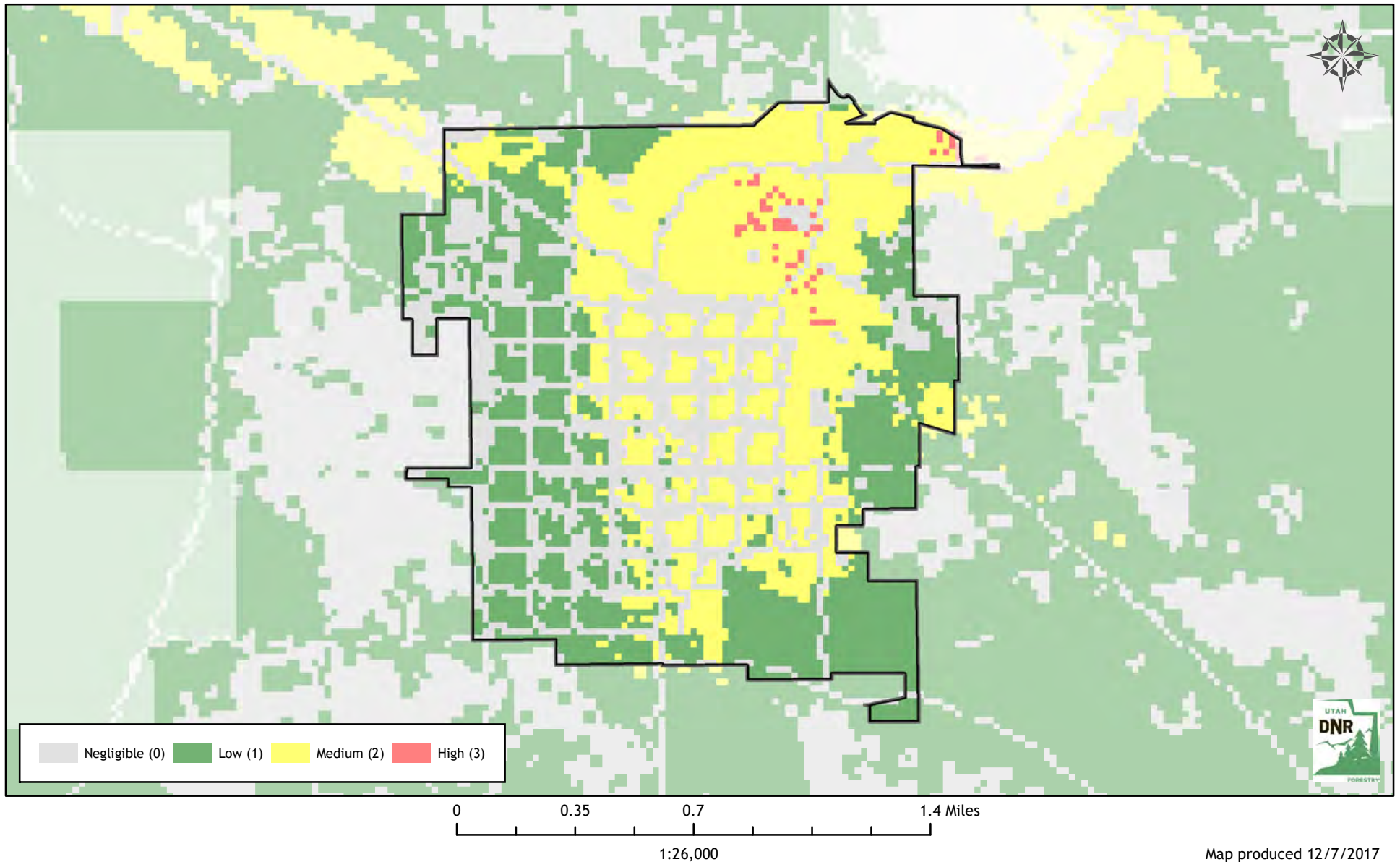
Medium: \$2.00/acre, High: \$3.50/acre

Low Risk: 927 Acres (64%)

Medium Risk: 504 Acres (35%) - \$1,008

High Risk: 12 Acres (1%) - \$43

Risk Assessment Total: \$1,051



Utah Wildfire Risk Assessment *Hyde Park*

Derived from www.UtahWildfireRisk.utah.gov

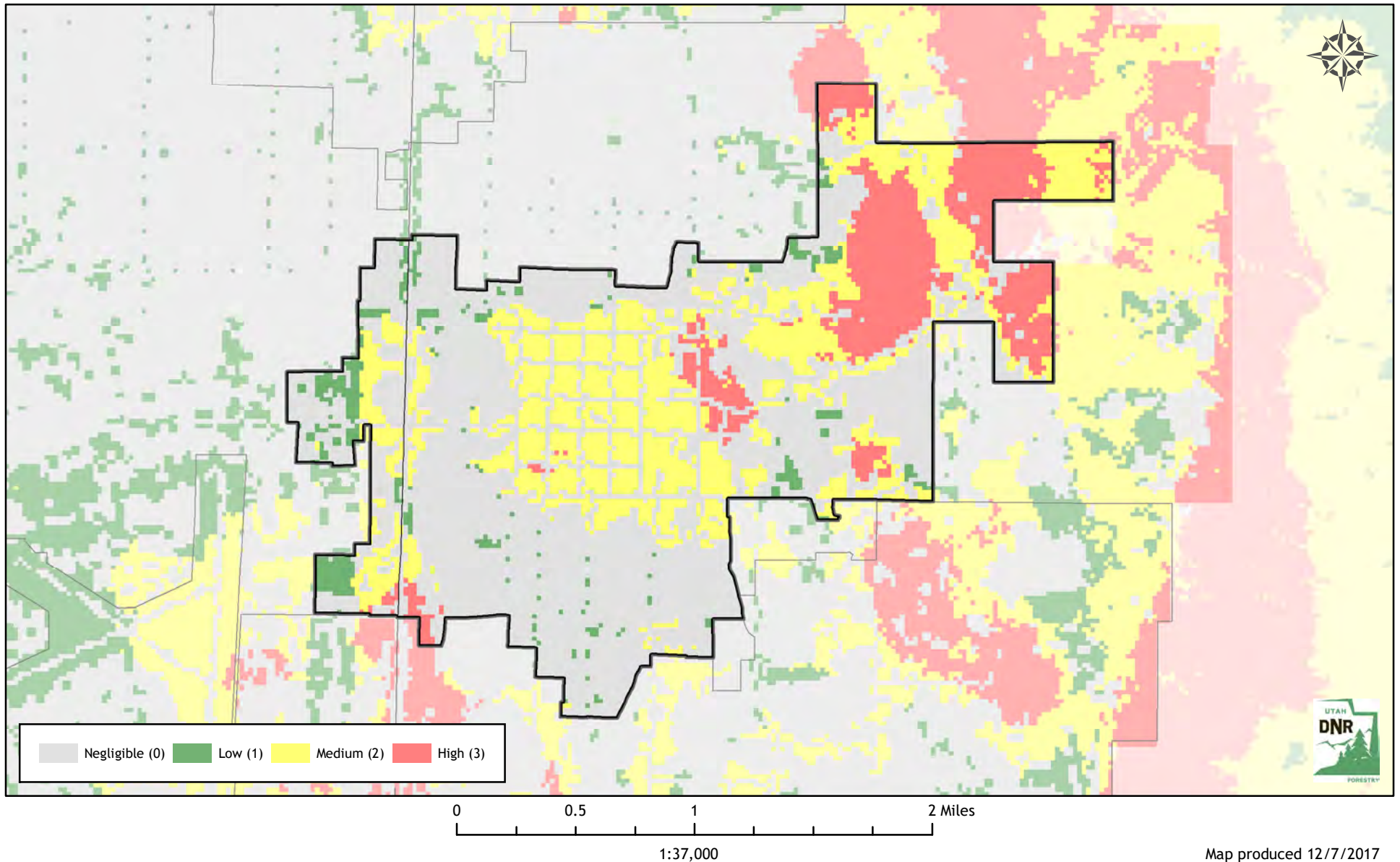
Medium: \$2.00/acre, High: \$3.50/acre

Low Risk: 1,666 Acres (60%)

Medium Risk: 731 Acres (26%) - \$1,462

High Risk: 386 Acres (14%) - \$1,351

Risk Assessment Total: \$2,814



Map produced 12/7/2017

Utah Wildfire Risk Assessment *Hyrum*

Derived from www.UtahWildfireRisk.utah.gov

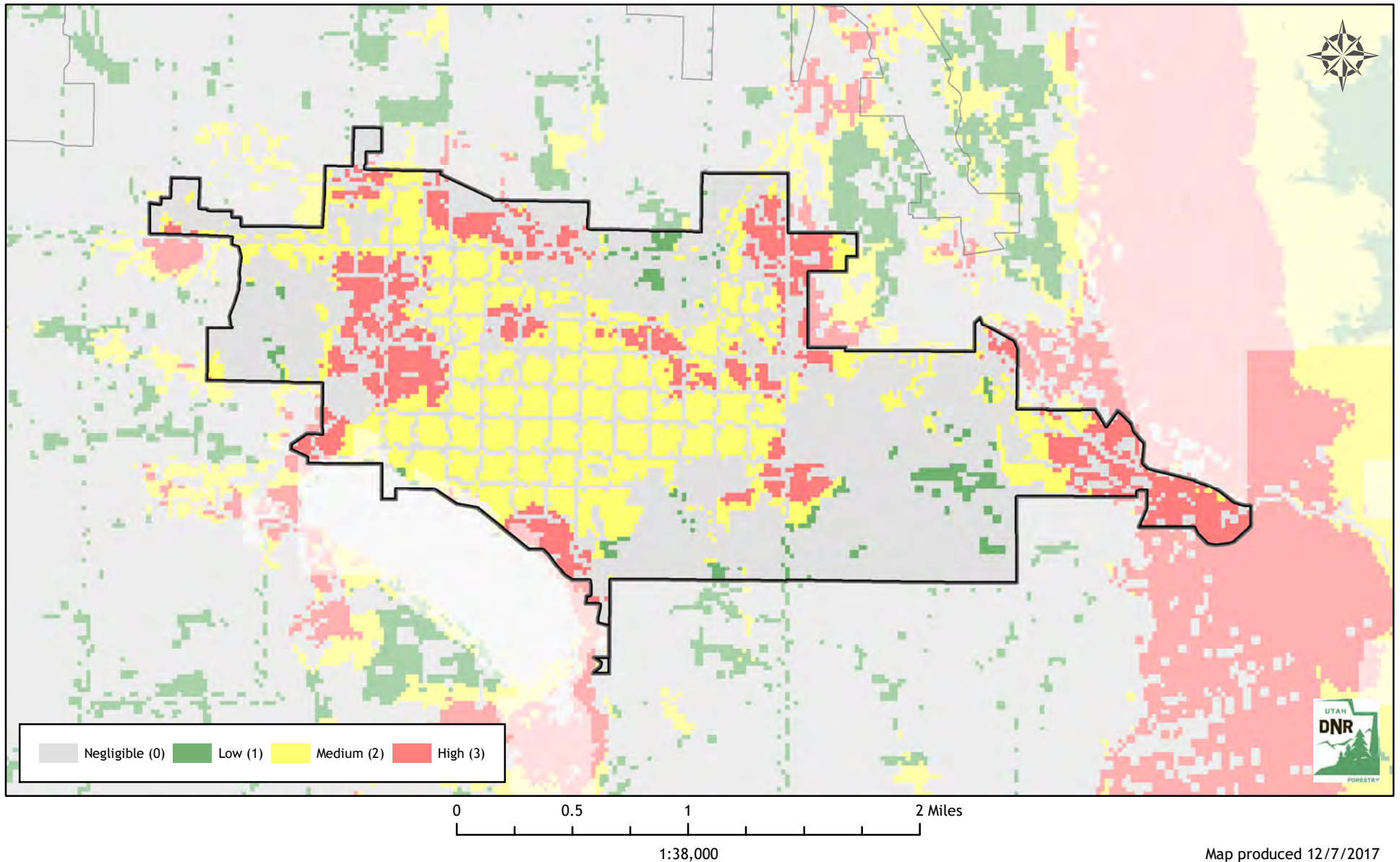
Medium: \$2.00/acre, High: \$3.50/acre

Low Risk: 1,804 Acres (60%)

Medium Risk: 786 Acres (26%) - \$1,572

High Risk: 429 Acres (14%) - \$1,502

Risk Assessment Total: \$3,074



Utah Wildfire Risk Assessment *Ivins*

Derived from www.UtahWildfireRisk.utah.gov

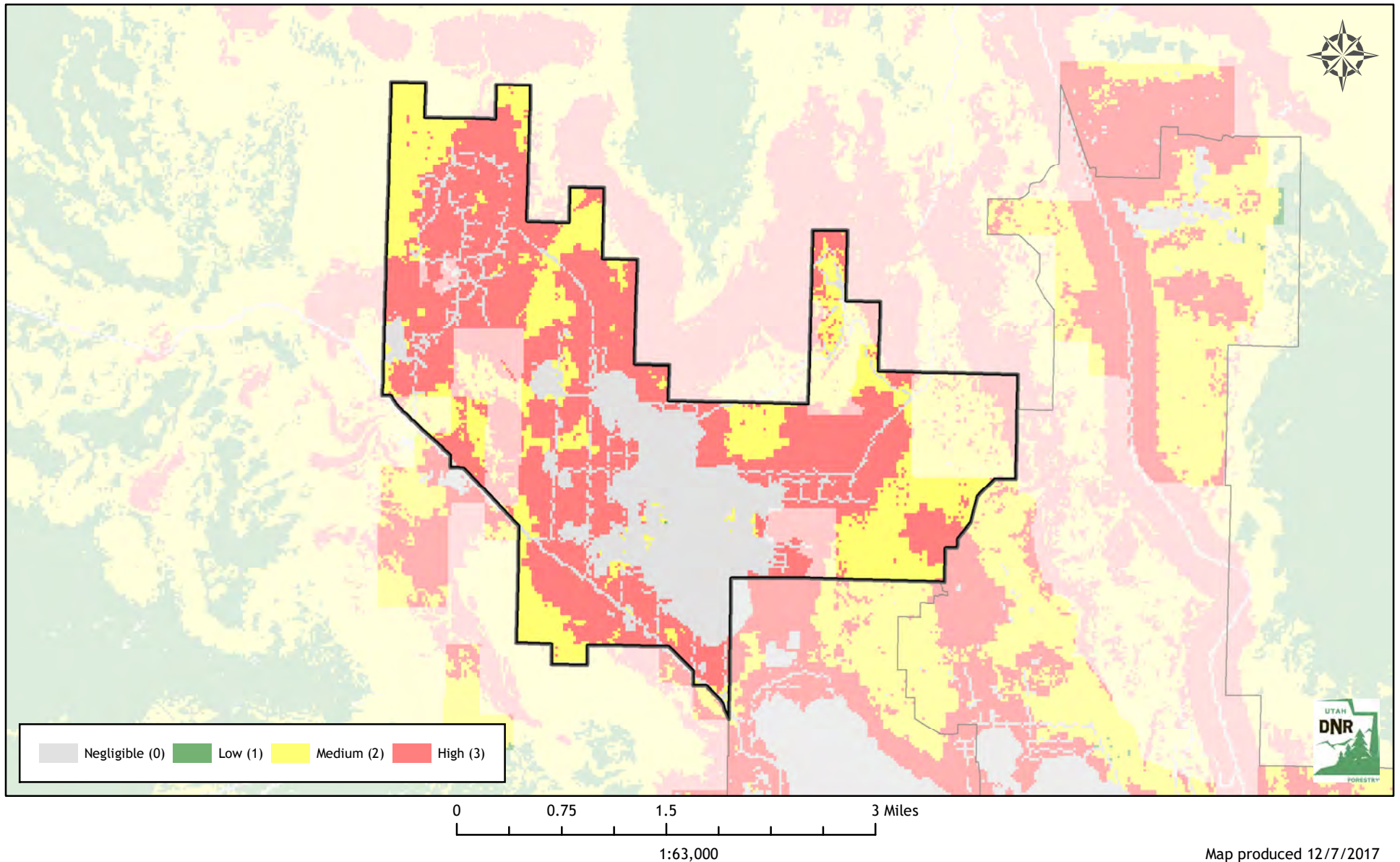
Medium: \$2.00/acre, High: \$3.50/acre

Low Risk: 1,275 Acres (25%)

Medium Risk: 1,263 Acres (25%) - \$2,526

High Risk: 2,518 Acres (50%) - \$8,814

Risk Assessment Total: \$11,340



Utah Wildfire Risk Assessment

Joseph

Derived from www.UtahWildfireRisk.utah.gov

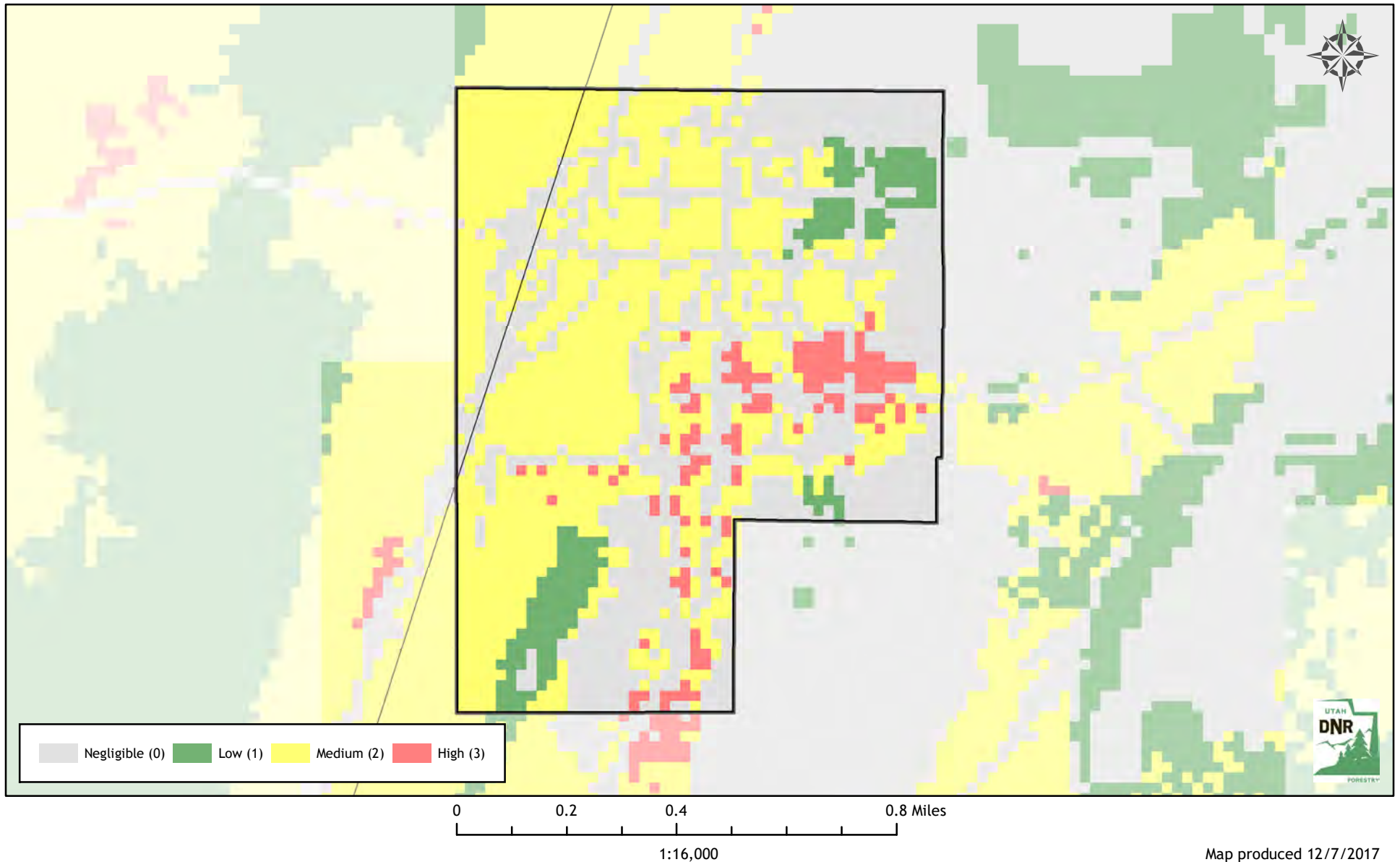
Medium: \$2.00/acre, High: \$3.50/acre

Low Risk: 268 Acres (48%)

Medium Risk: 262 Acres (47%) - \$524

High Risk: 31 Acres (5%) - \$107

Risk Assessment Total: \$631



Map produced 12/7/2017

Utah Wildfire Risk Assessment *Junction*

Derived from www.UtahWildfireRisk.utah.gov

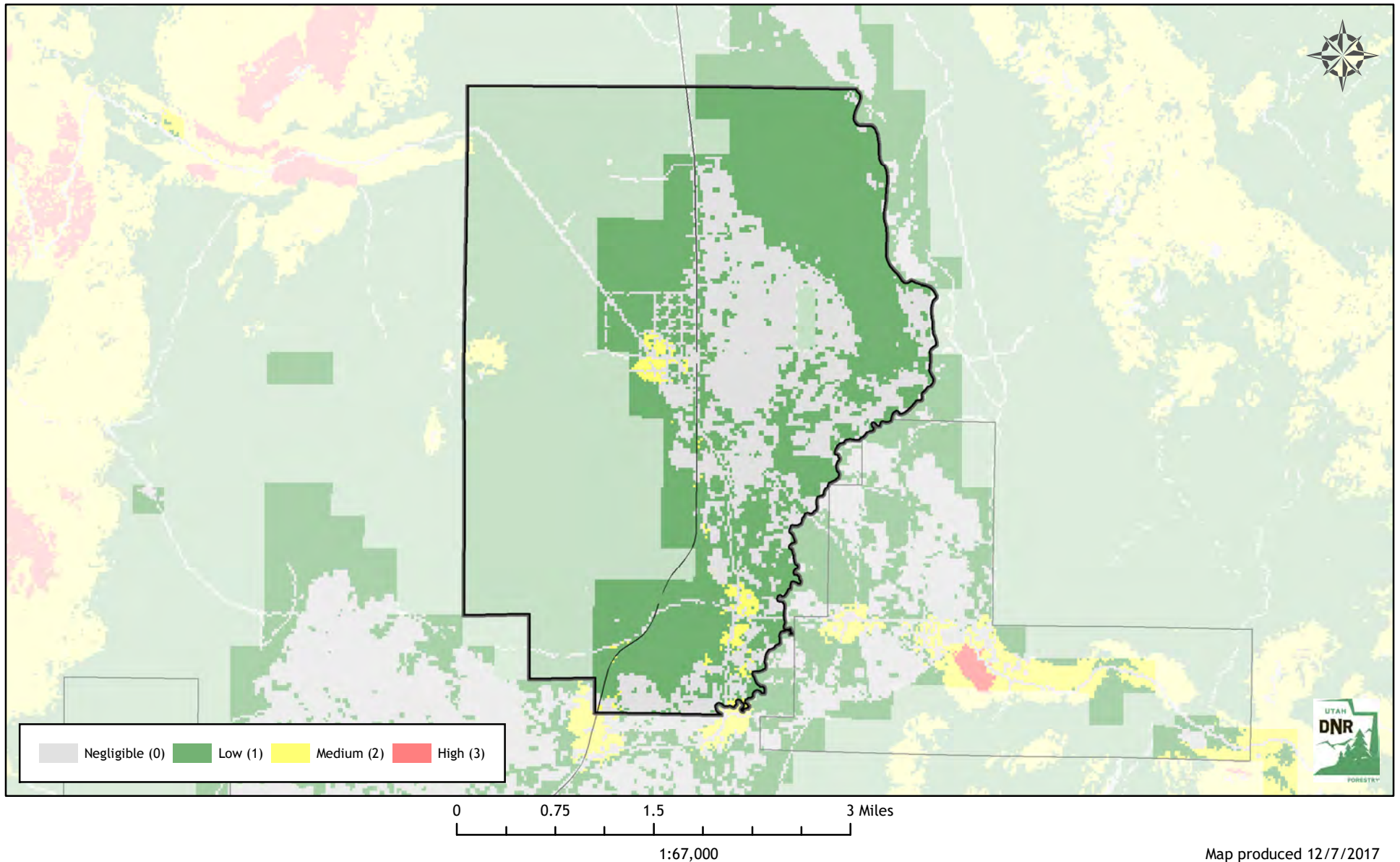
Medium: \$2.00/acre, High: \$3.50/acre

Low Risk: 4,848 Acres (98%)

Medium Risk: 87 Acres (2%) - \$174

High Risk: 0 Acres (0%) - \$0

Risk Assessment Total: \$174



Utah Wildfire Risk Assessment *Kanab*

Derived from www.UtahWildfireRisk.utah.gov

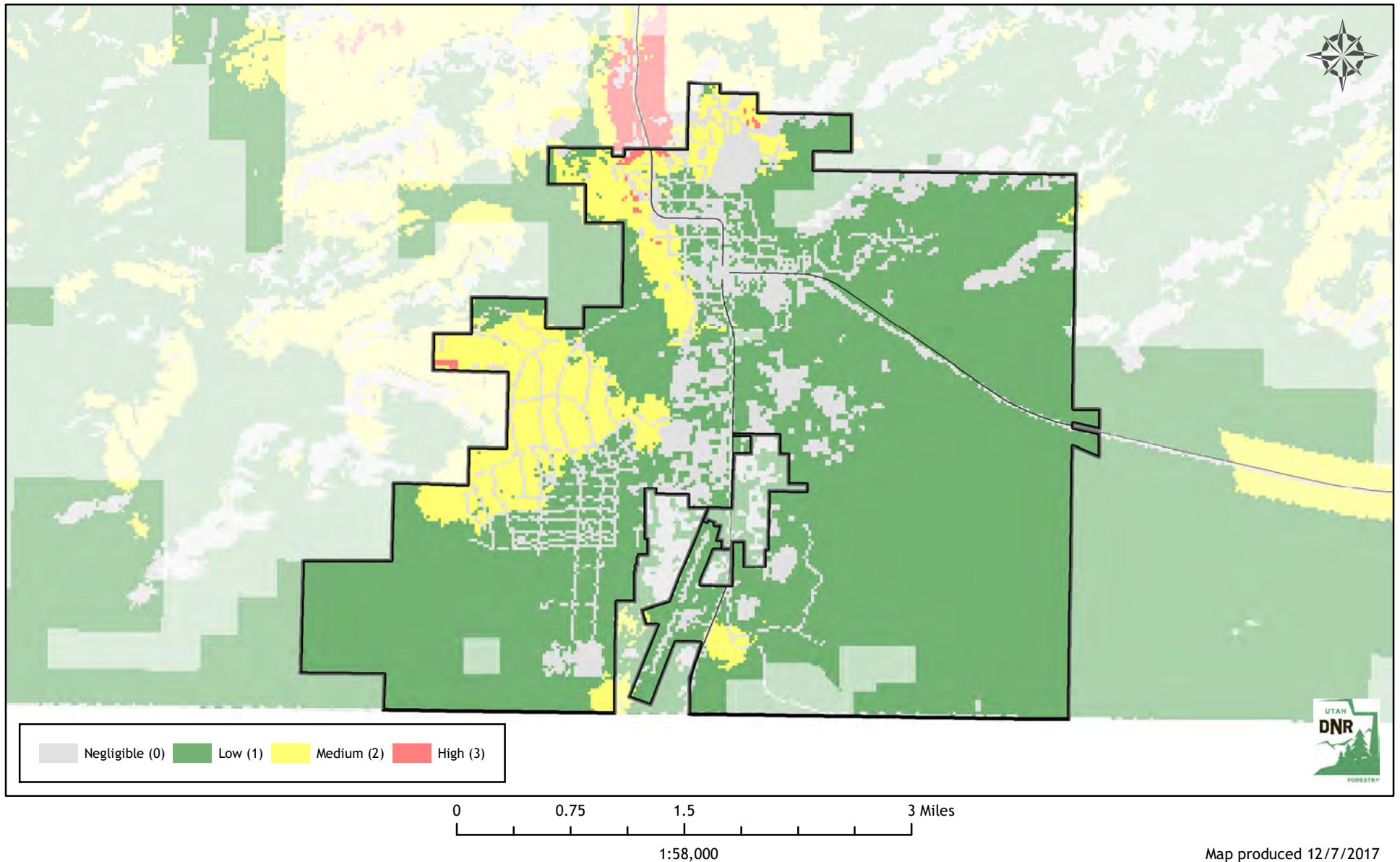
Medium: \$2.00/acre, High: \$3.50/acre

Low Risk: 7,835 Acres (89%)

Medium Risk: 968 Acres (11%) - \$1,936

High Risk: 21 Acres (0%) - \$74

Risk Assessment Total: \$2,010



Map produced 12/7/2017

Utah Wildfire Risk Assessment *Kanarraville*

Derived from www.UtahWildfireRisk.utah.gov

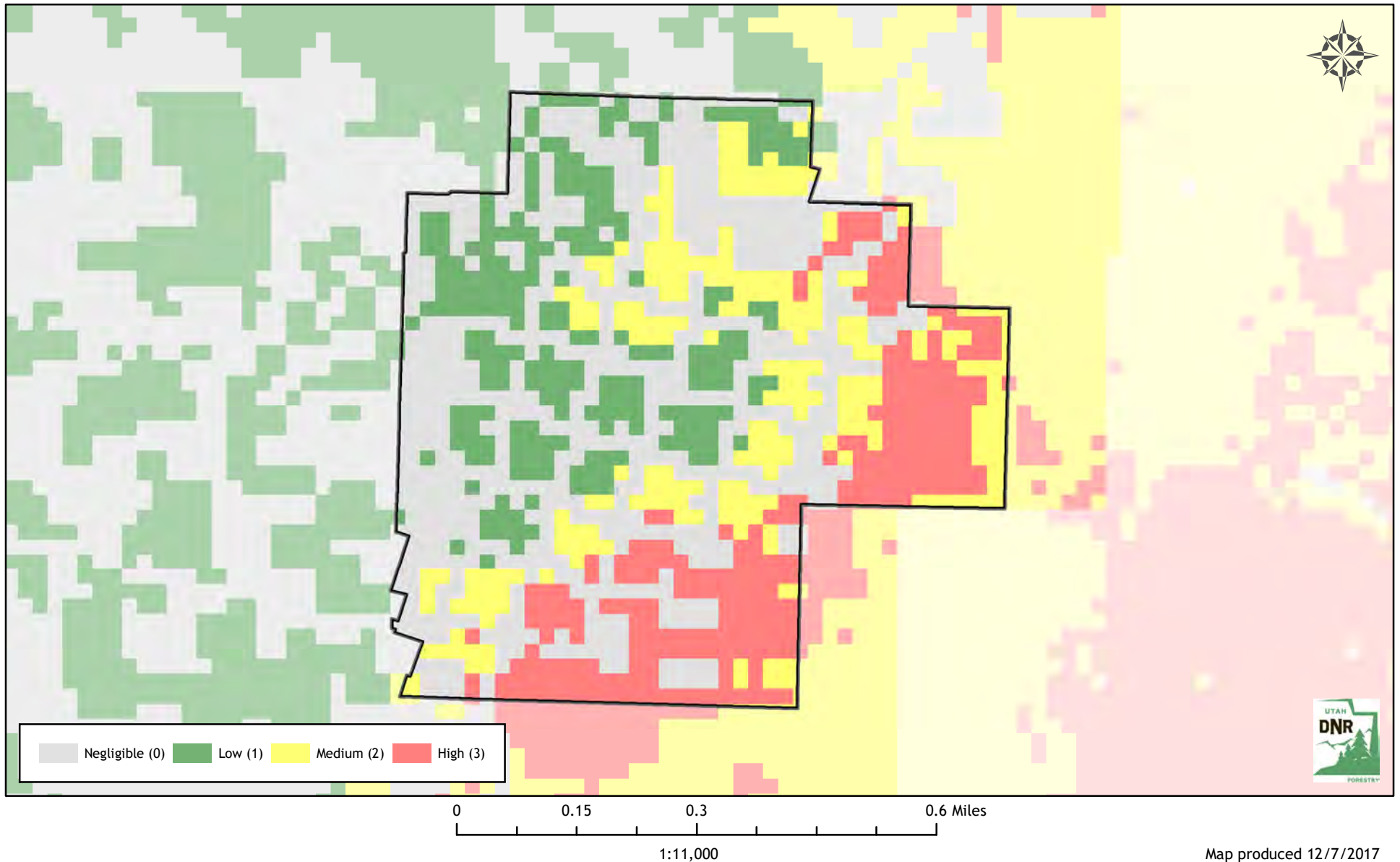
Medium: \$2.00/acre, High: \$3.50/acre

Low Risk: 177 Acres (62%)

Medium Risk: 52 Acres (18%) - \$104

High Risk: 57 Acres (20%) - \$199

Risk Assessment Total: \$303



Utah Wildfire Risk Assessment *Kanosh*

Derived from www.UtahWildfireRisk.utah.gov

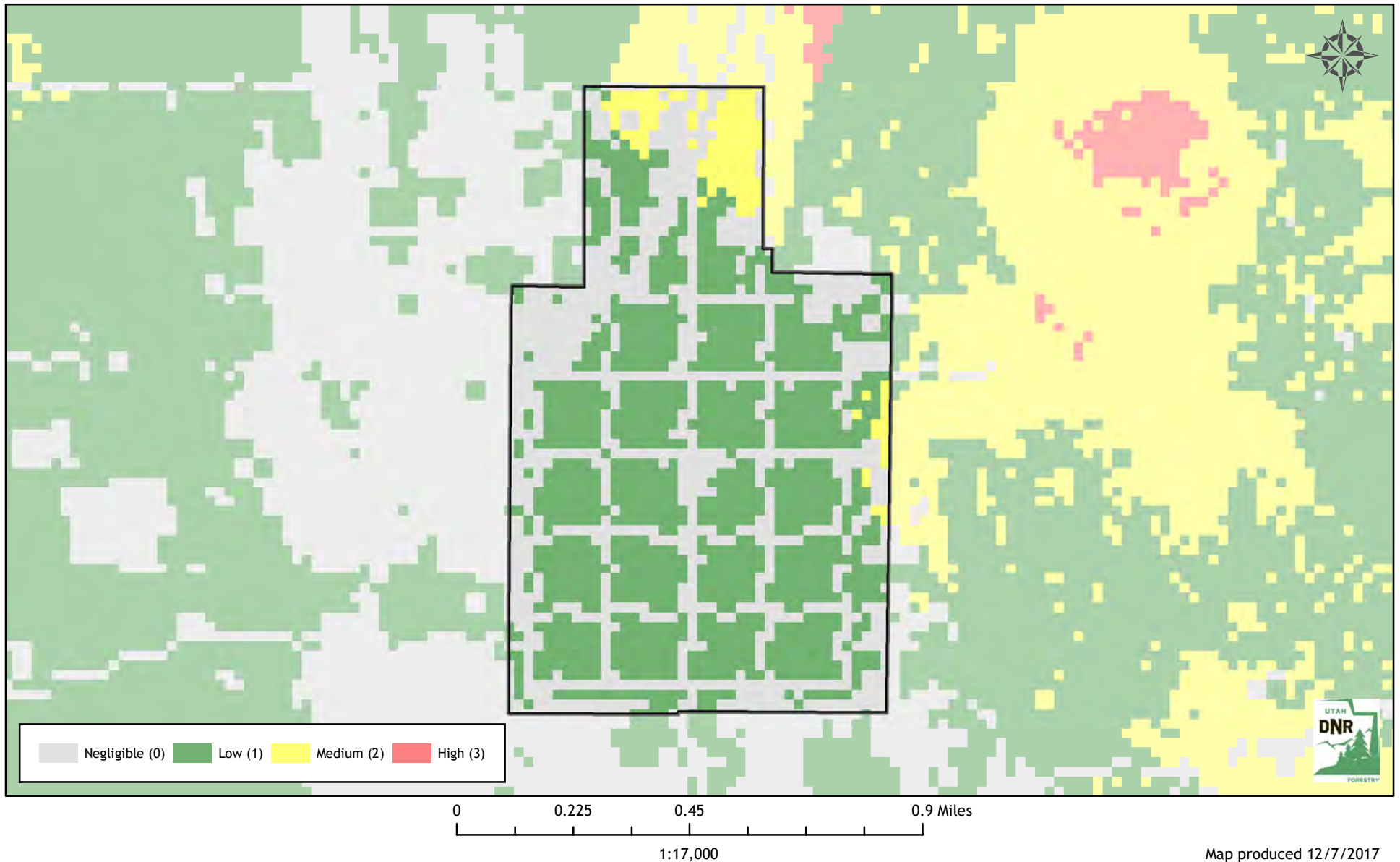
Medium: \$2.00/acre, High: \$3.50/acre

Low Risk: 453 Acres (95%)

Medium Risk: 25 Acres (5%) - \$50

High Risk: 0 Acres (0%) - \$0

Risk Assessment Total: \$50



Map produced 12/7/2017

Utah Wildfire Risk Assessment *Kaysville*

Derived from www.UtahWildfireRisk.utah.gov

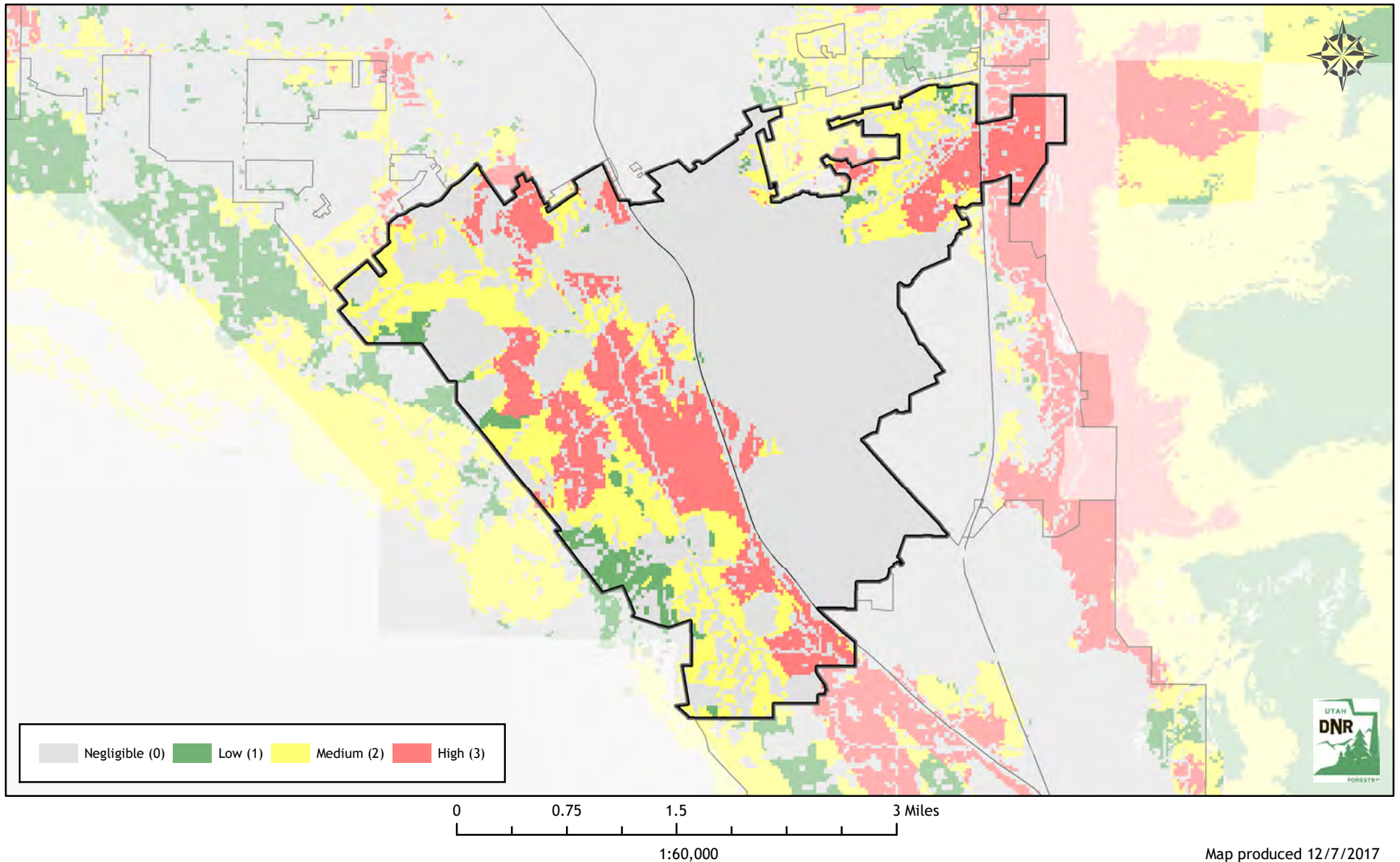
Medium: \$2.00/acre, High: \$3.50/acre

Low Risk: 4,386 Acres (65%)

Medium Risk: 1,176 Acres (18%) - \$2,352

High Risk: 1,152 Acres (17%) - \$4,034

Risk Assessment Total: \$6,386



Map produced 12/7/2017

Utah Wildfire Risk Assessment *Kingston*

Derived from www.UtahWildfireRisk.utah.gov

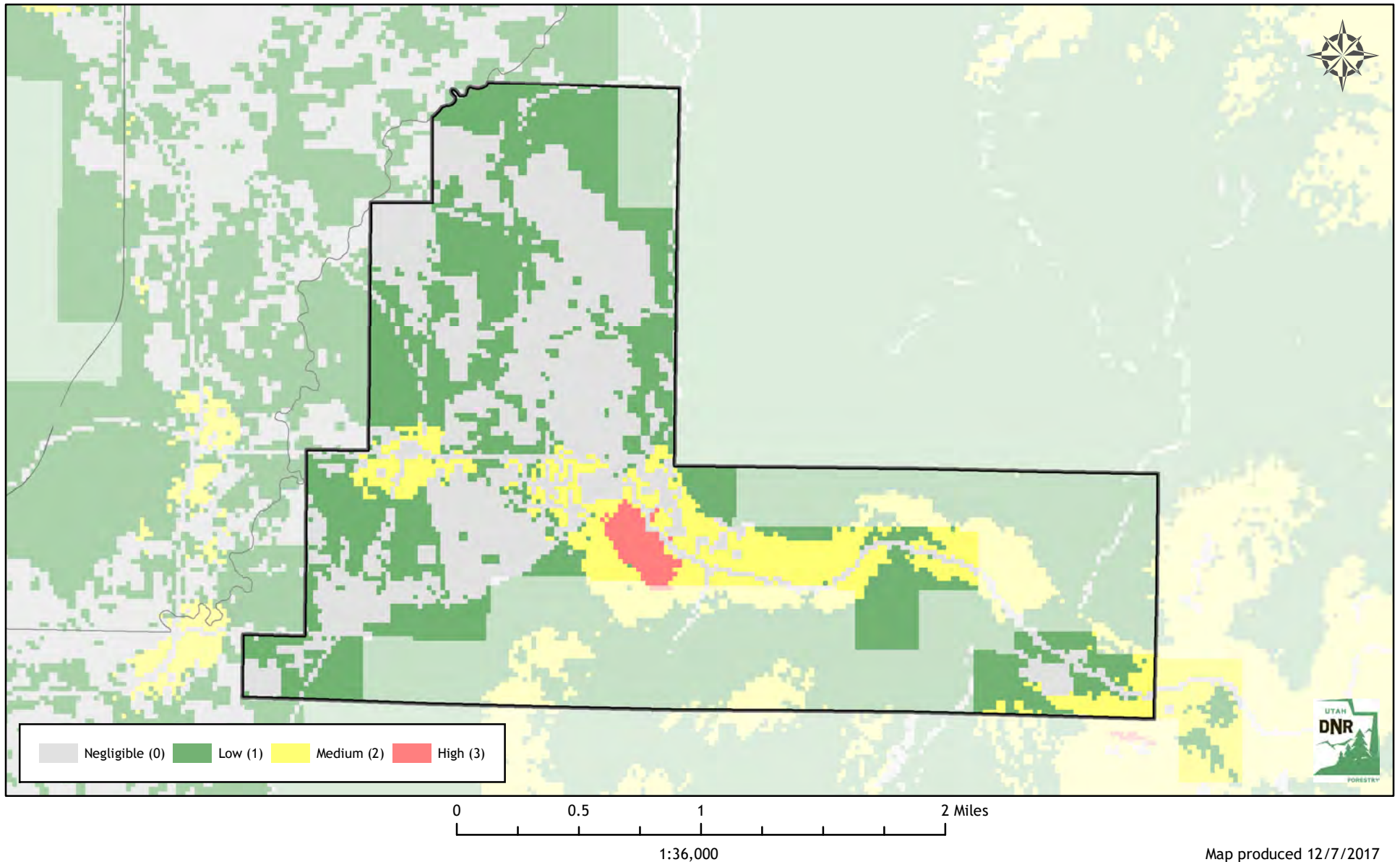
Medium: \$2.00/acre, High: \$3.50/acre

Low Risk: 1,849 Acres (85%)

Medium Risk: 285 Acres (13%) - \$570

High Risk: 37 Acres (2%) - \$129

Risk Assessment Total: \$699



Utah Wildfire Risk Assessment *Kooshareem*

Derived from www.UtahWildfireRisk.utah.gov

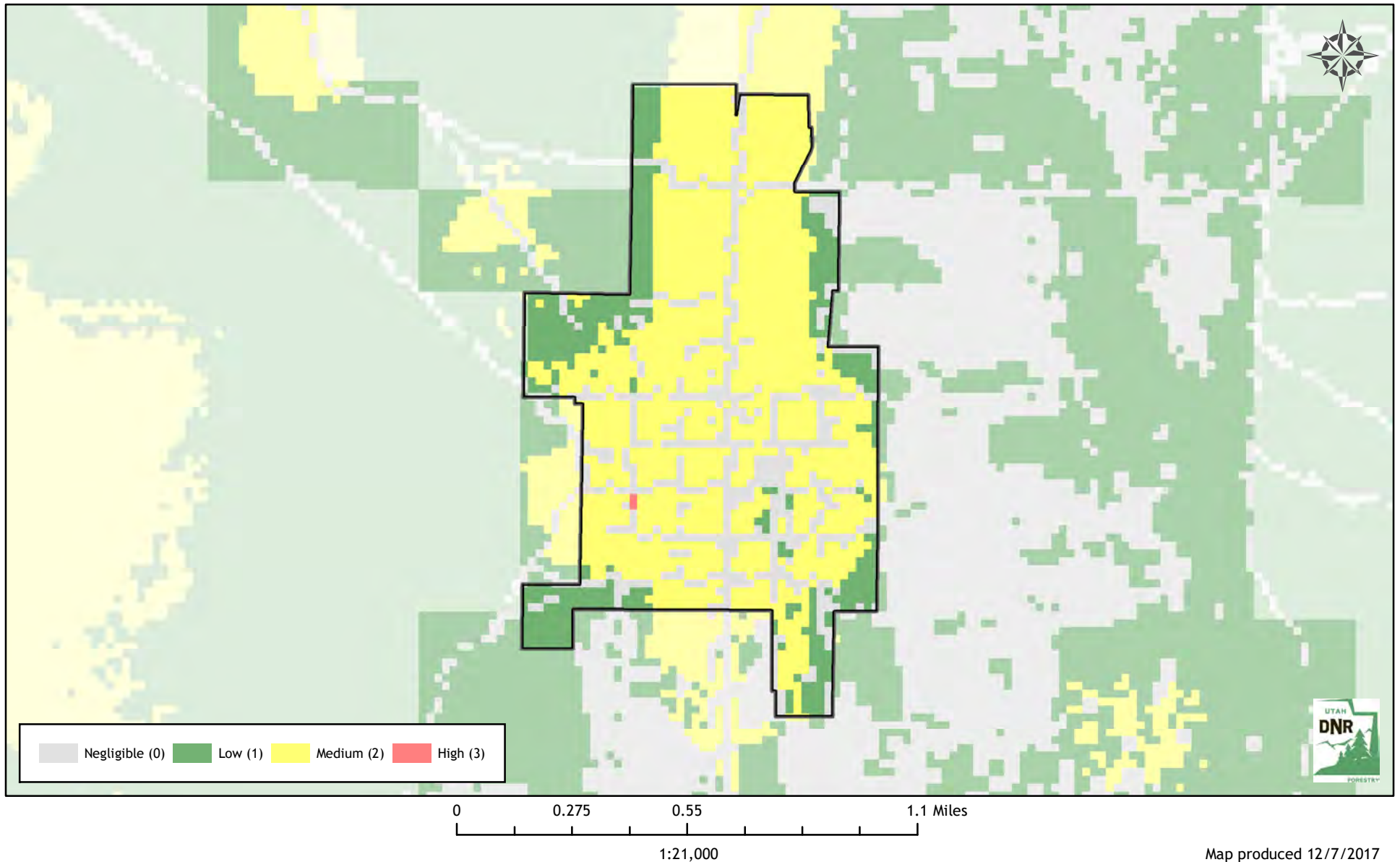
Medium: \$2.00/acre, High: \$3.50/acre

Low Risk: 215 Acres (40%)

Medium Risk: 322 Acres (60%) - \$644

High Risk: 0 Acres (0%) - \$2

Risk Assessment Total: \$646



Utah Wildfire Risk Assessment *Laketown*

Derived from www.UtahWildfireRisk.utah.gov

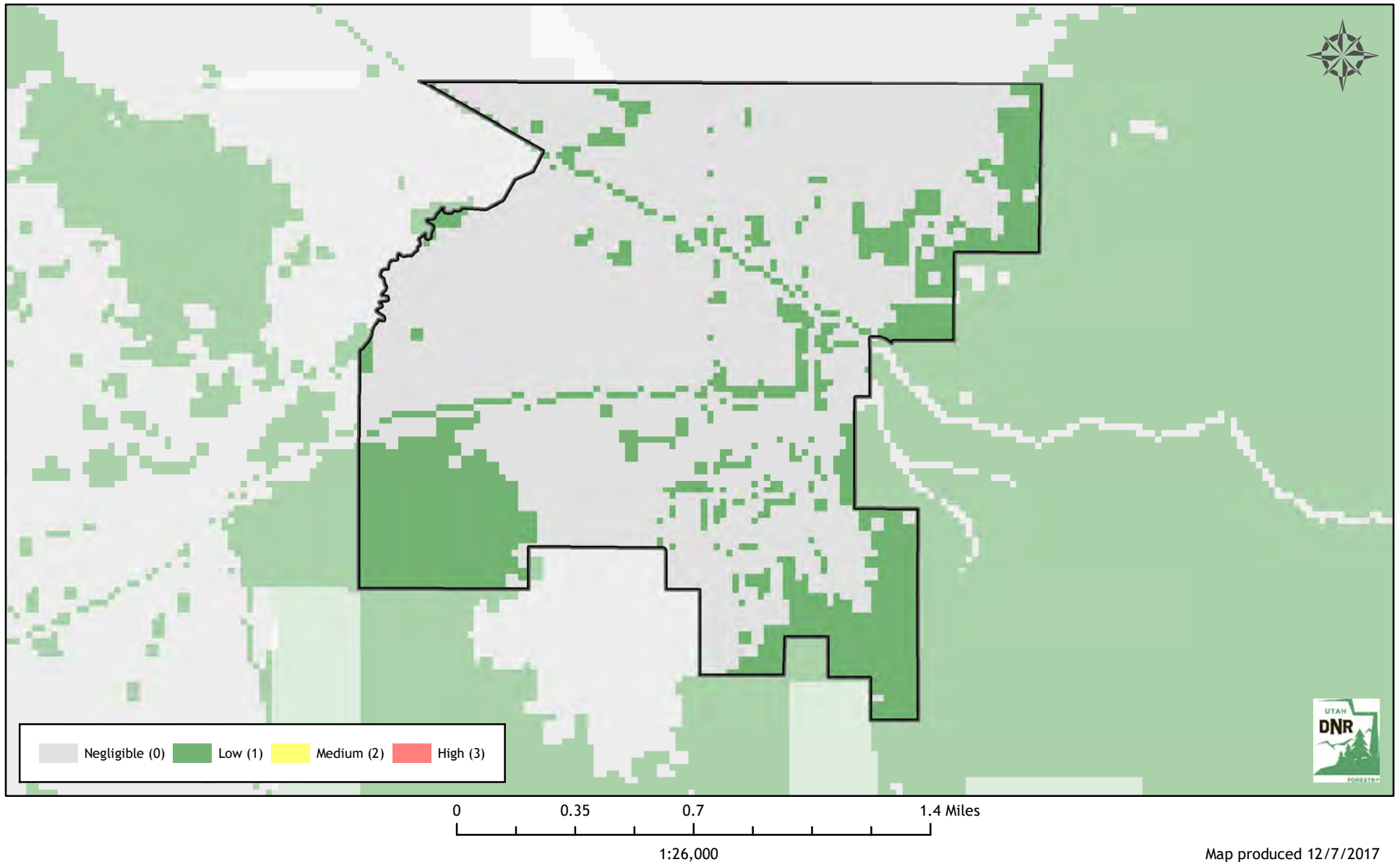
Medium: \$2.00/acre, High: \$3.50/acre

Low Risk: 1,605 Acres (100%)

Medium Risk: 0 Acres (0%) - \$0

High Risk: 0 Acres (0%) - \$0

Risk Assessment Total: \$0



Utah Wildfire Risk Assessment *Layton*

Derived from www.UtahWildfireRisk.utah.gov

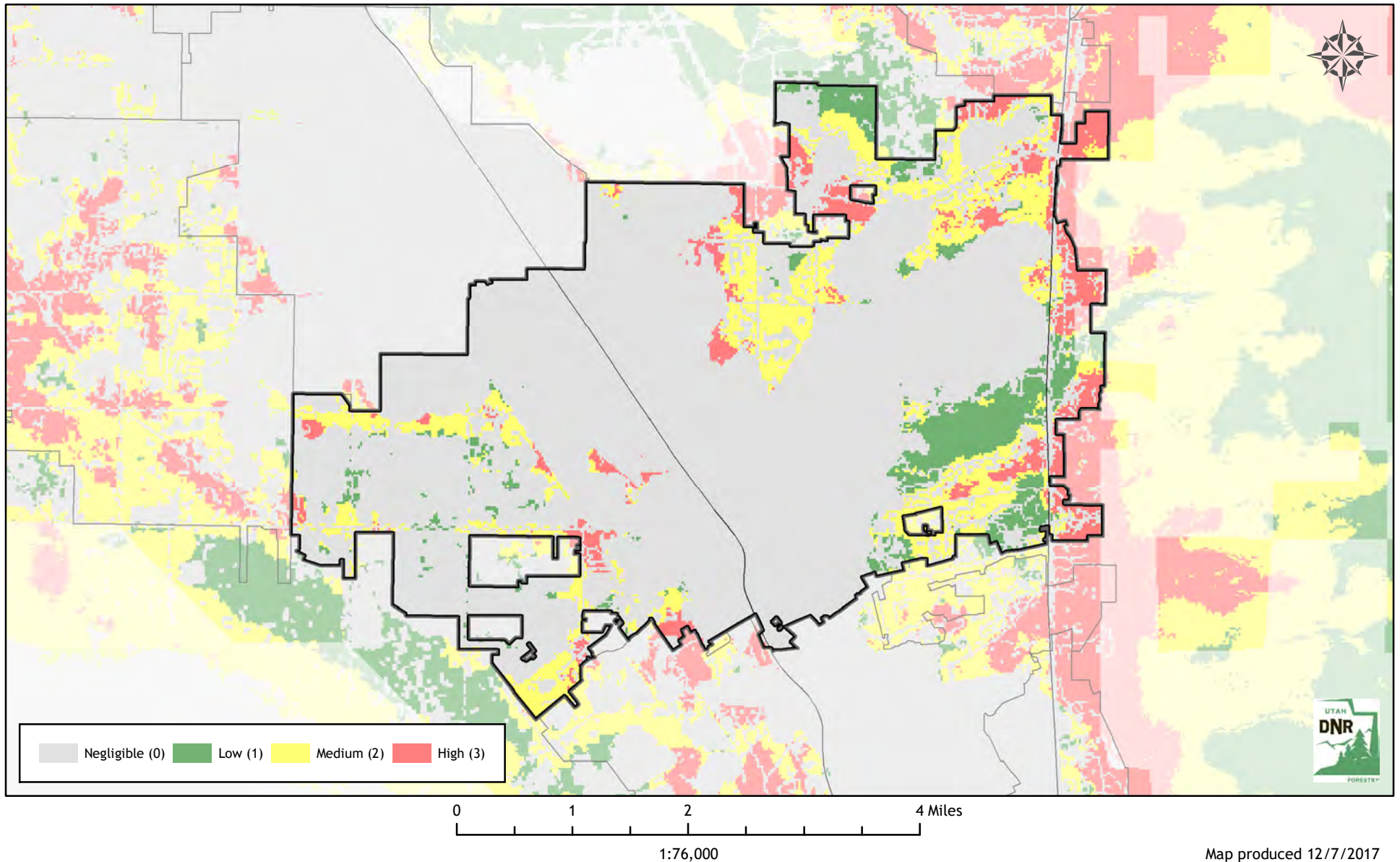
Medium: \$2.00/acre, High: \$3.50/acre

Low Risk: 11,810 Acres (83%)

Medium Risk: 1,616 Acres (11%) - \$3,231

High Risk: 805 Acres (6%) - \$2,819

Risk Assessment Total: \$6,050



Map produced 12/7/2017

Utah Wildfire Risk Assessment *Leamington*

Derived from www.UtahWildfireRisk.utah.gov

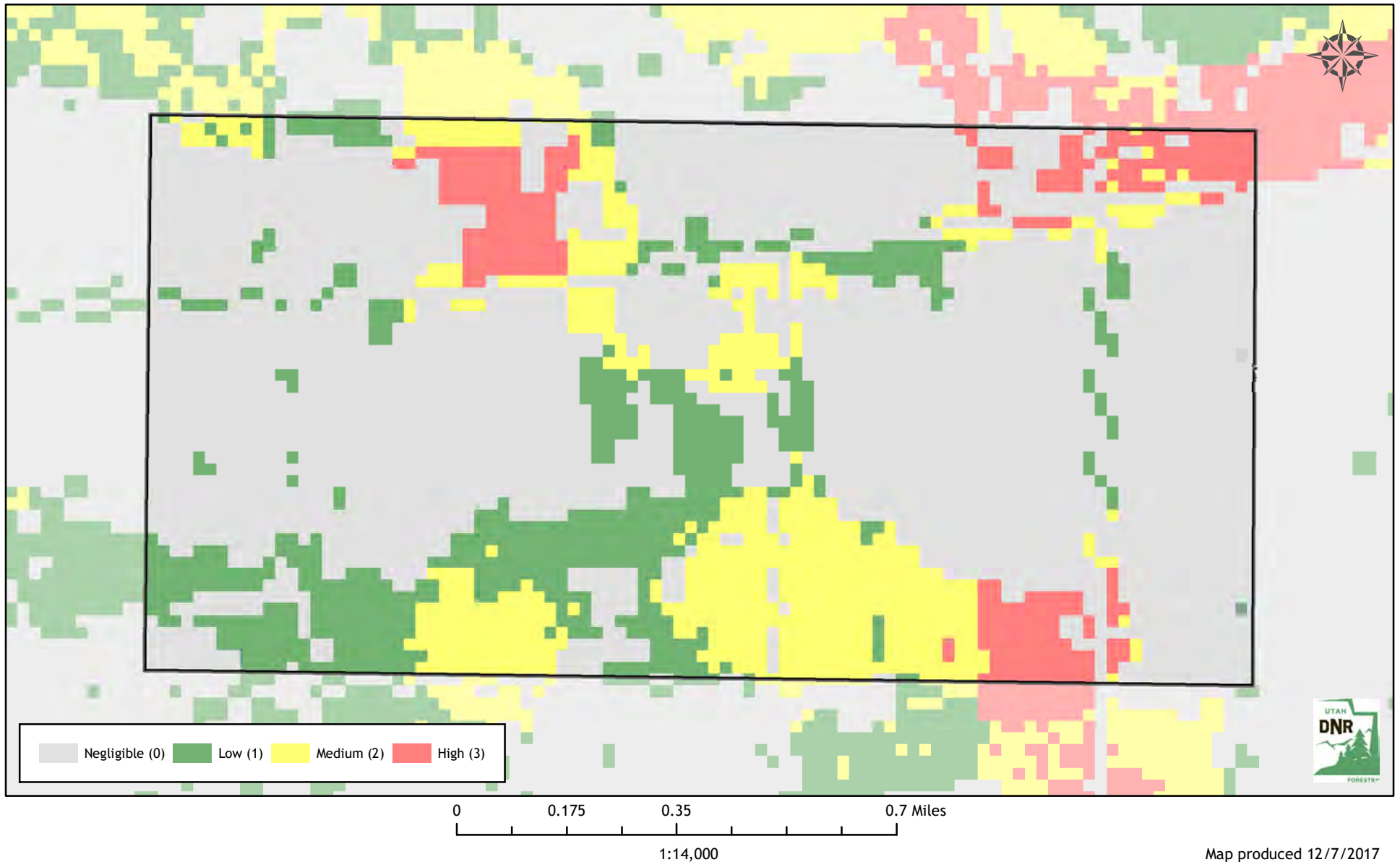
Medium: \$2.00/acre, High: \$3.50/acre

Low Risk: 801 Acres (80%)

Medium Risk: 140 Acres (14%) - \$279

High Risk: 61 Acres (6%) - \$213

Risk Assessment Total: \$493



Utah Wildfire Risk Assessment *Lehi*

Derived from www.UtahWildfireRisk.utah.gov

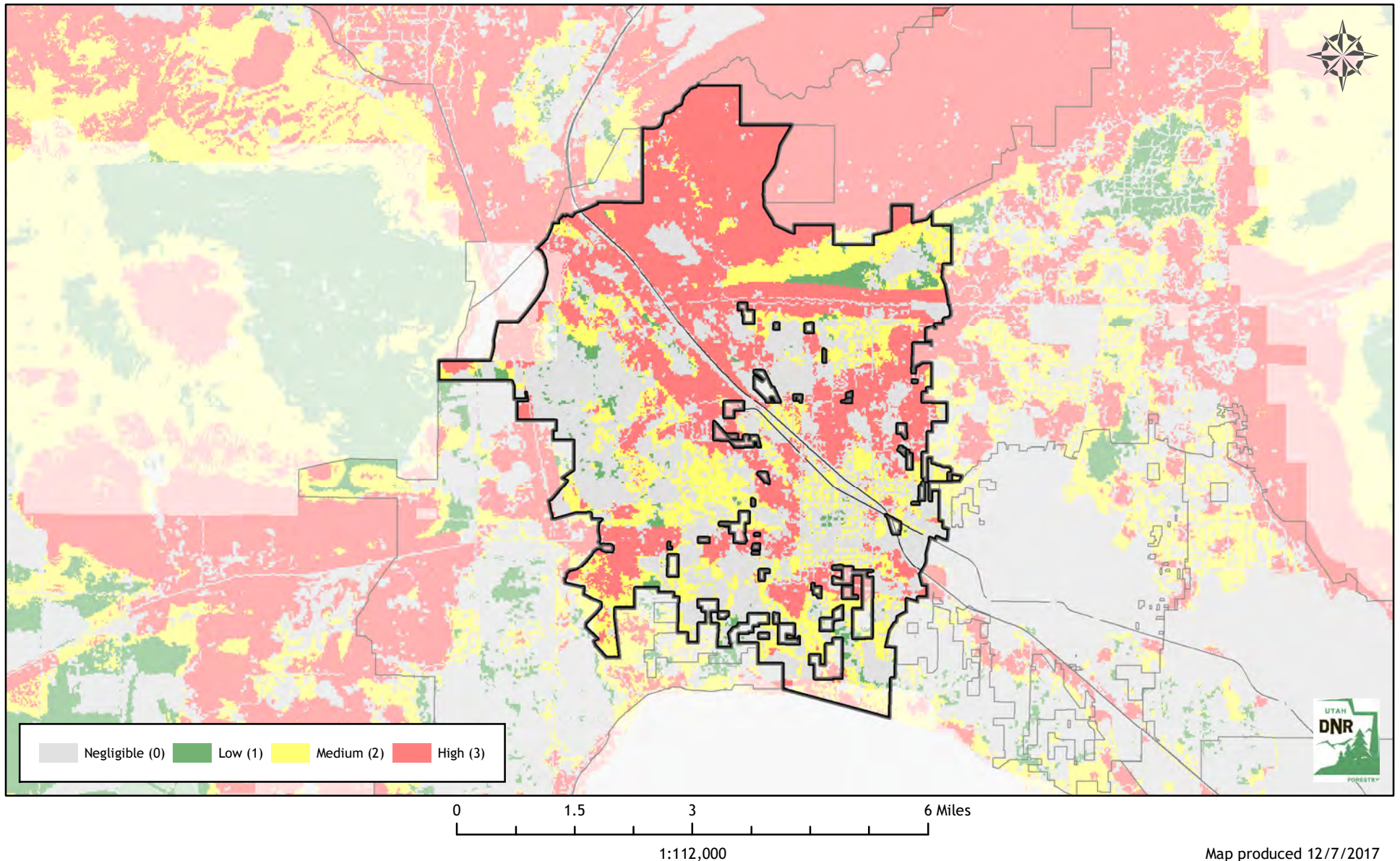
Medium: \$2.00/acre, High: \$3.50/acre

Low Risk: 7,203 Acres (41%)

Medium Risk: 3,635 Acres (21%) - \$7,269

High Risk: 6,632 Acres (38%) - \$23,211

Risk Assessment Total: \$30,480



Map produced 12/7/2017

Utah Wildfire Risk Assessment *Lewiston*

Derived from www.UtahWildfireRisk.utah.gov

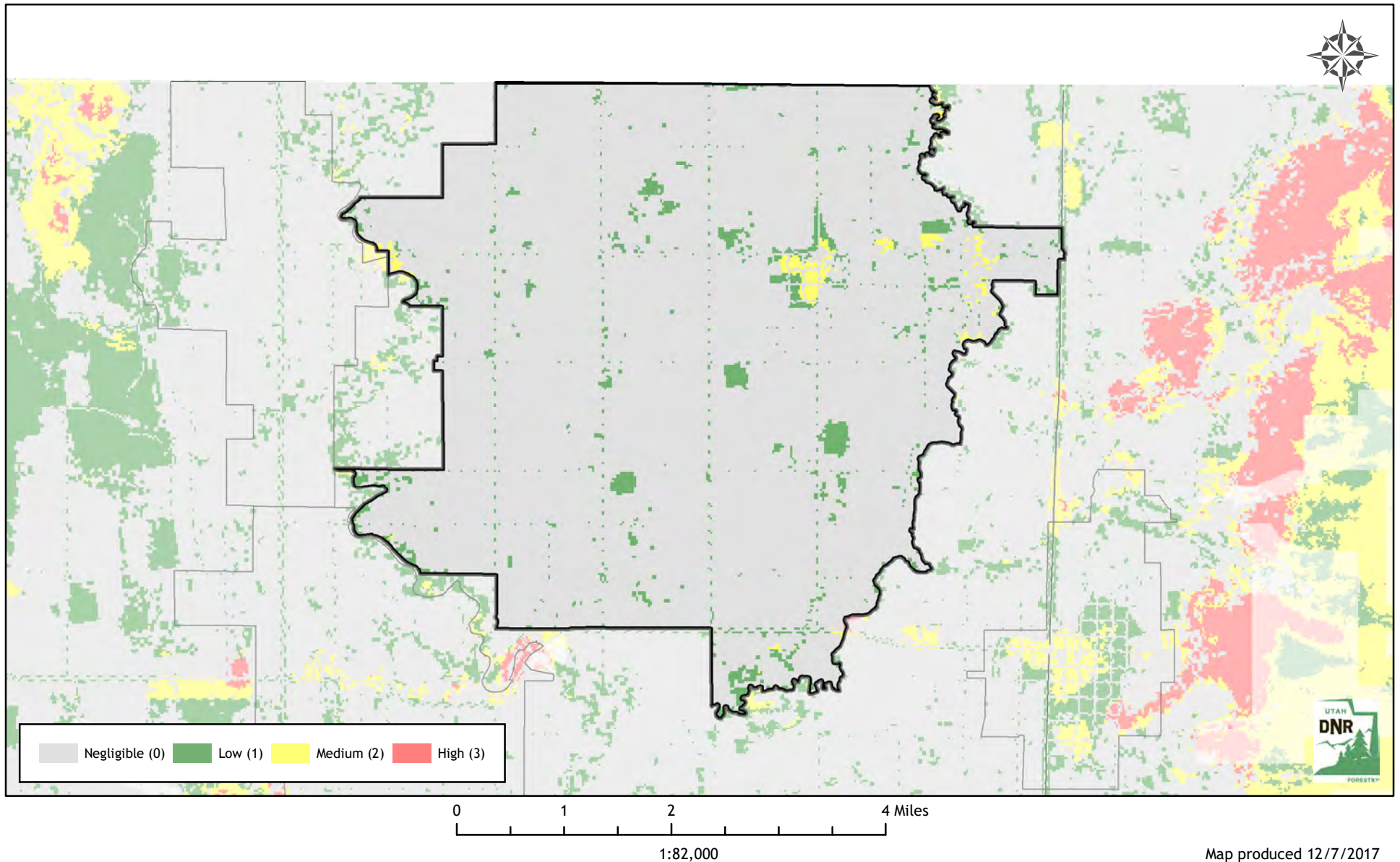
Medium: \$2.00/acre, High: \$3.50/acre

Low Risk: 16,100 Acres (99%)

Medium Risk: 147 Acres (1%) - \$293

High Risk: 2 Acres (0%) - \$8

Risk Assessment Total: \$301



Map produced 12/7/2017

Utah Wildfire Risk Assessment *Lindon*

Derived from www.UtahWildfireRisk.utah.gov

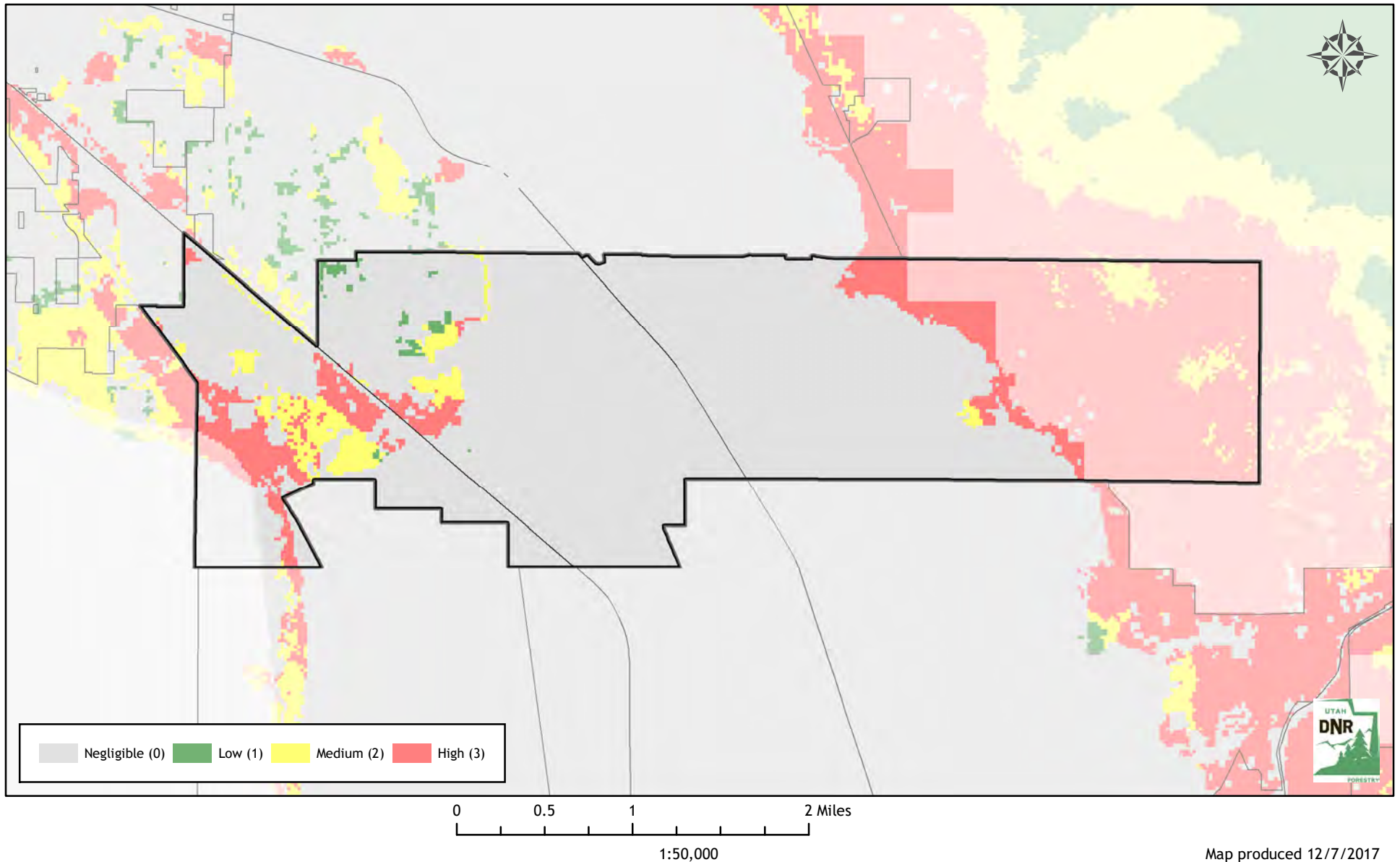
Medium: \$2.00/acre, High: \$3.50/acre

Low Risk: 3,603 Acres (87%)

Medium Risk: 168 Acres (4%) - \$336

High Risk: 382 Acres (9%) - \$1,336

Risk Assessment Total: \$1,673



Utah Wildfire Risk Assessment *Loa*

Derived from www.UtahWildfireRisk.utah.gov

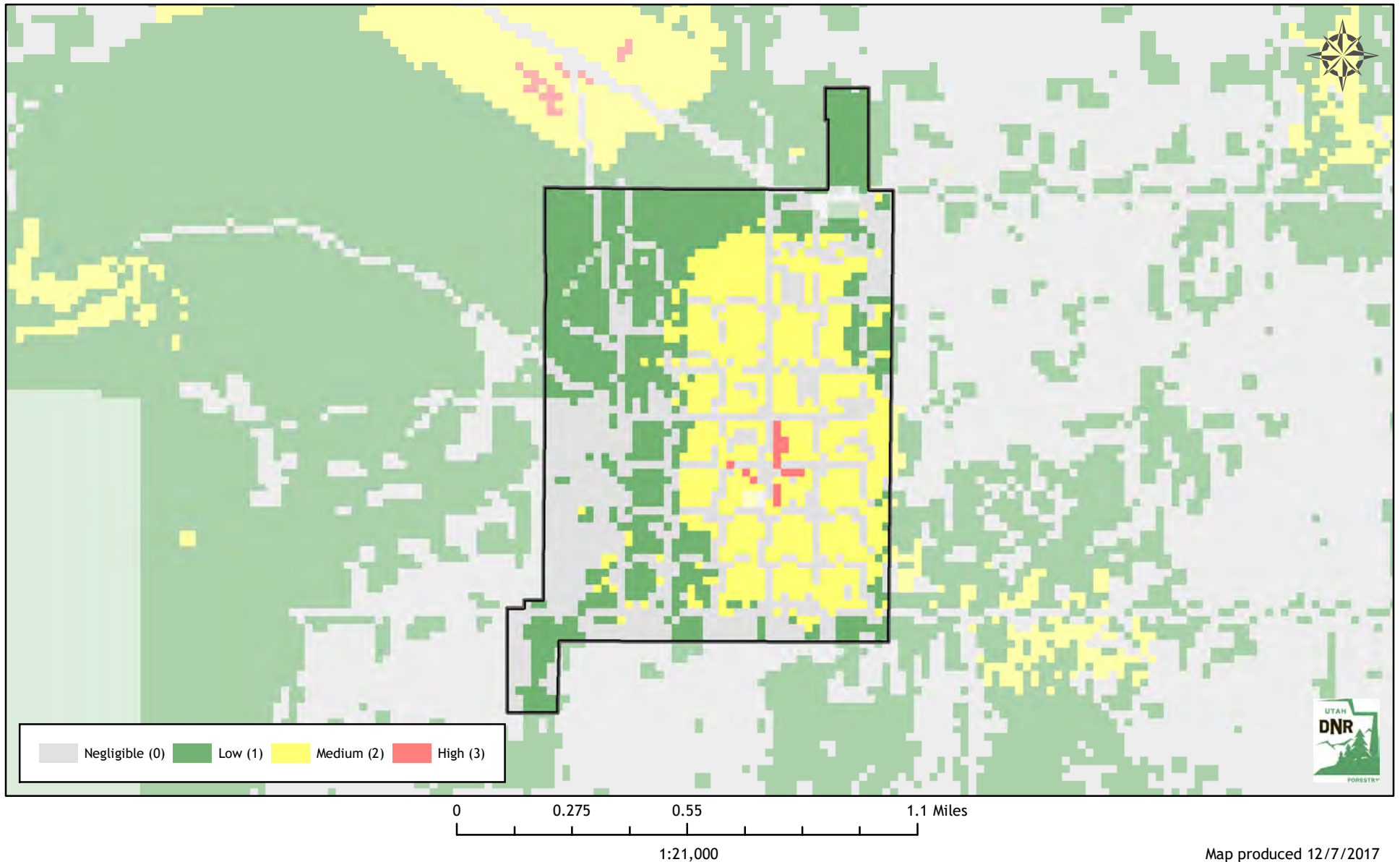
Medium: \$2.00/acre, High: \$3.50/acre

Low Risk: 418 Acres (70%)

Medium Risk: 172 Acres (29%) - \$344

High Risk: 4 Acres (1%) - \$13

Risk Assessment Total: \$357



Map produced 12/7/2017

Utah Wildfire Risk Assessment *Logan*

Derived from www.UtahWildfireRisk.utah.gov

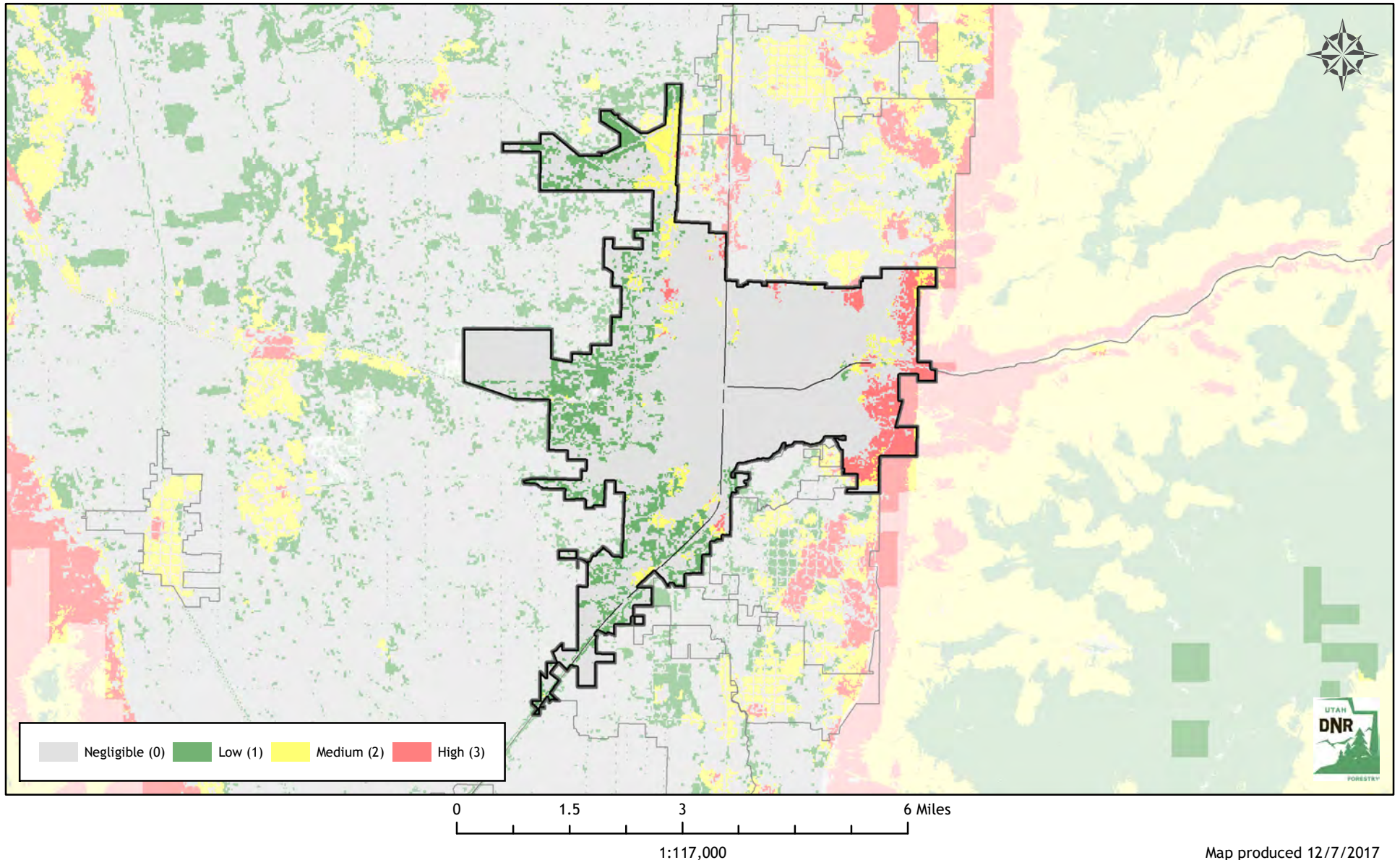
Medium: \$2.00/acre, High: \$3.50/acre

Low Risk: 10,528 Acres (90%)

Medium Risk: 501 Acres (4%) - \$1,001

High Risk: 616 Acres (5%) - \$2,157

Risk Assessment Total: \$3,158



Map produced 12/7/2017

Utah Wildfire Risk Assessment *Lyman*

Derived from www.UtahWildfireRisk.utah.gov

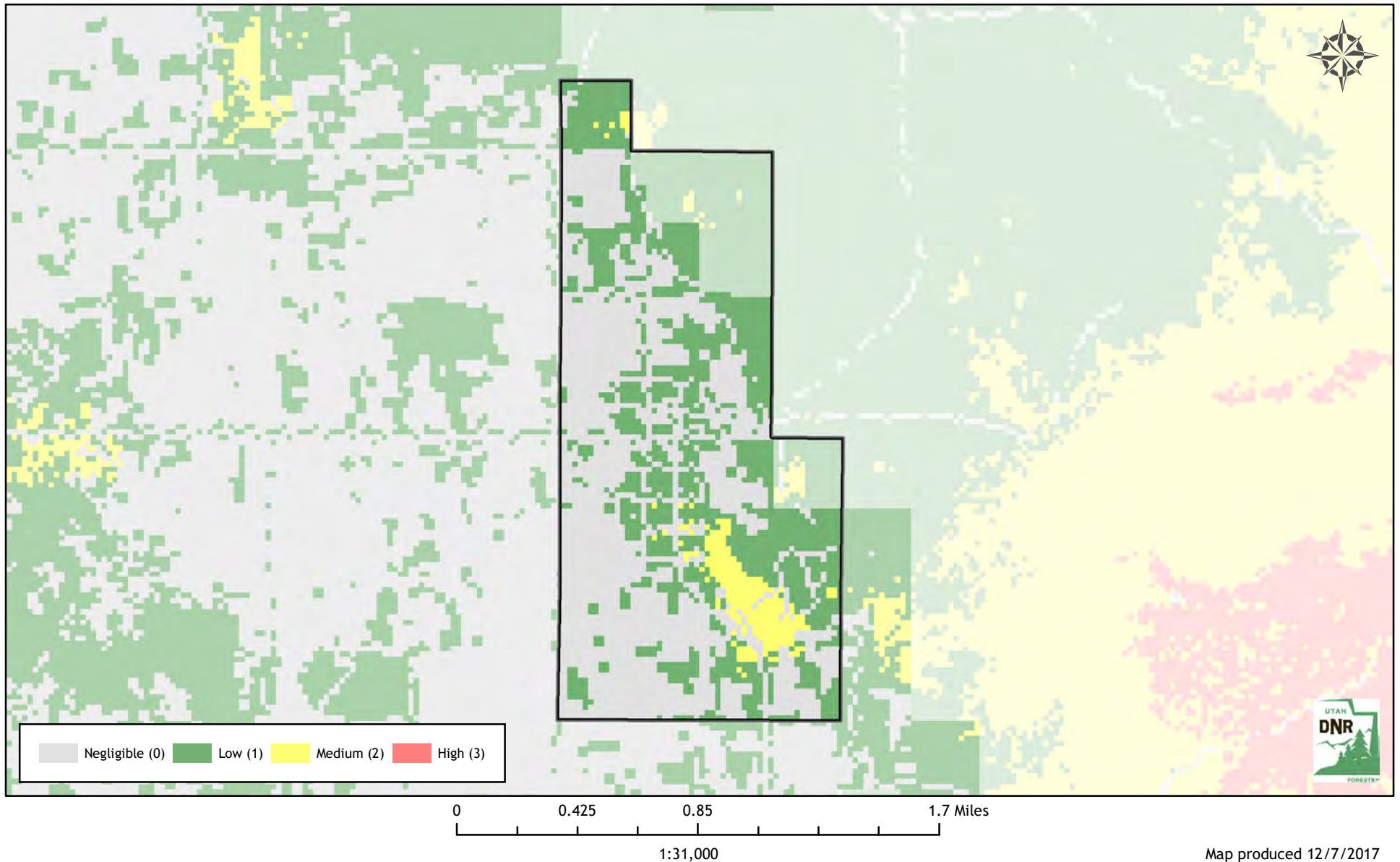
Medium: \$2.00/acre, High: \$3.50/acre

Low Risk: 945 Acres (95%)

Medium Risk: 52 Acres (5%) - \$104

High Risk: 0 Acres (0%) - \$0

Risk Assessment Total: \$104



Map produced 12/7/2017

Utah Wildfire Risk Assessment

Lynndyl

Derived from www.UtahWildfireRisk.utah.gov

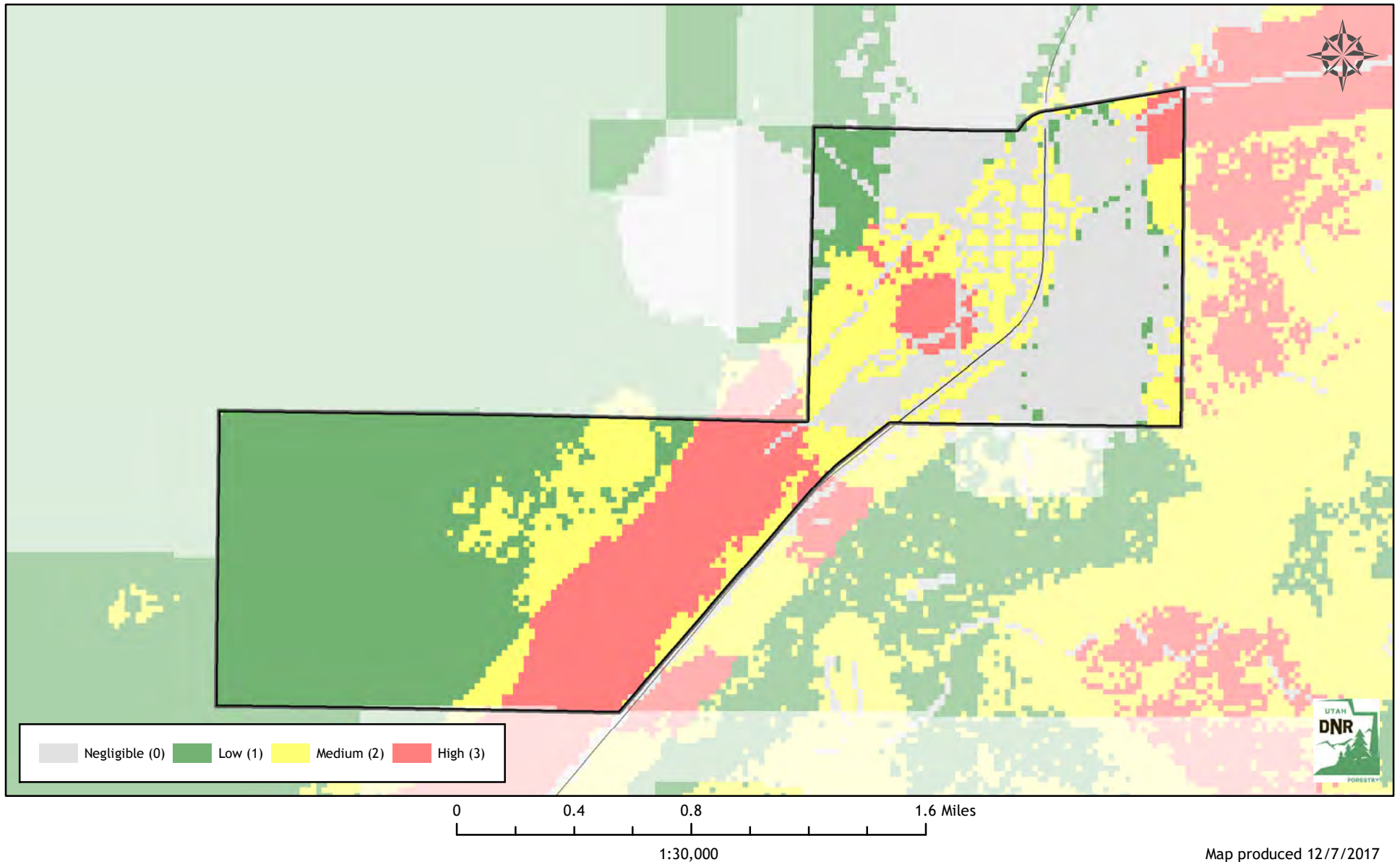
Medium: \$2.00/acre, High: \$3.50/acre

Low Risk: 1,243 Acres (62%)

Medium Risk: 417 Acres (21%) - \$834

High Risk: 345 Acres (17%) - \$1,207

Risk Assessment Total: \$2,041



Utah Wildfire Risk Assessment *Manila*

Derived from www.UtahWildfireRisk.utah.gov

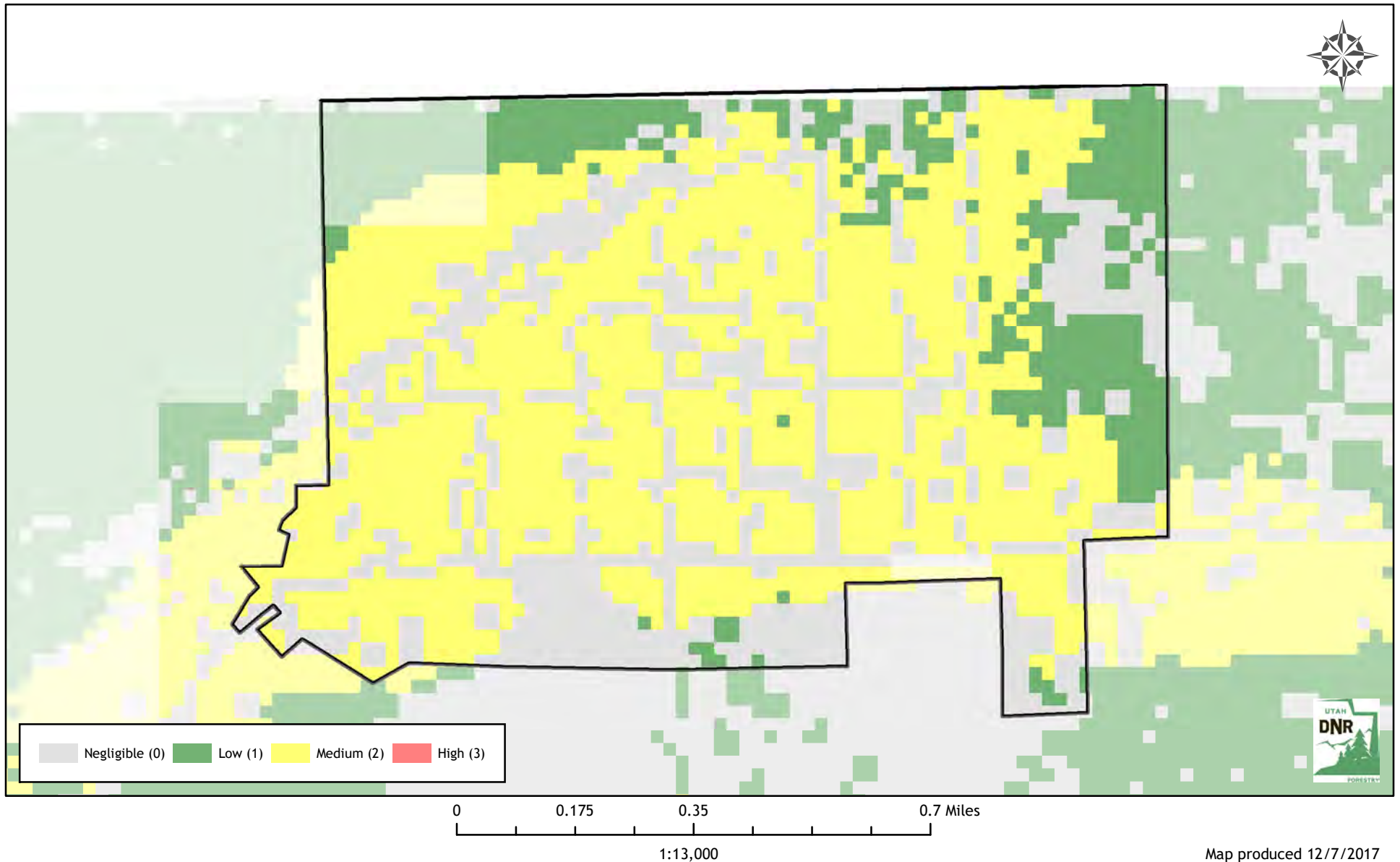
Medium: \$2.00/acre, High: \$3.50/acre

Low Risk: 282 Acres (45%)

Medium Risk: 344 Acres (55%) - \$688

High Risk: 0 Acres (0%) - \$0

Risk Assessment Total: \$688



Utah Wildfire Risk Assessment *Manti*

Derived from www.UtahWildfireRisk.utah.gov

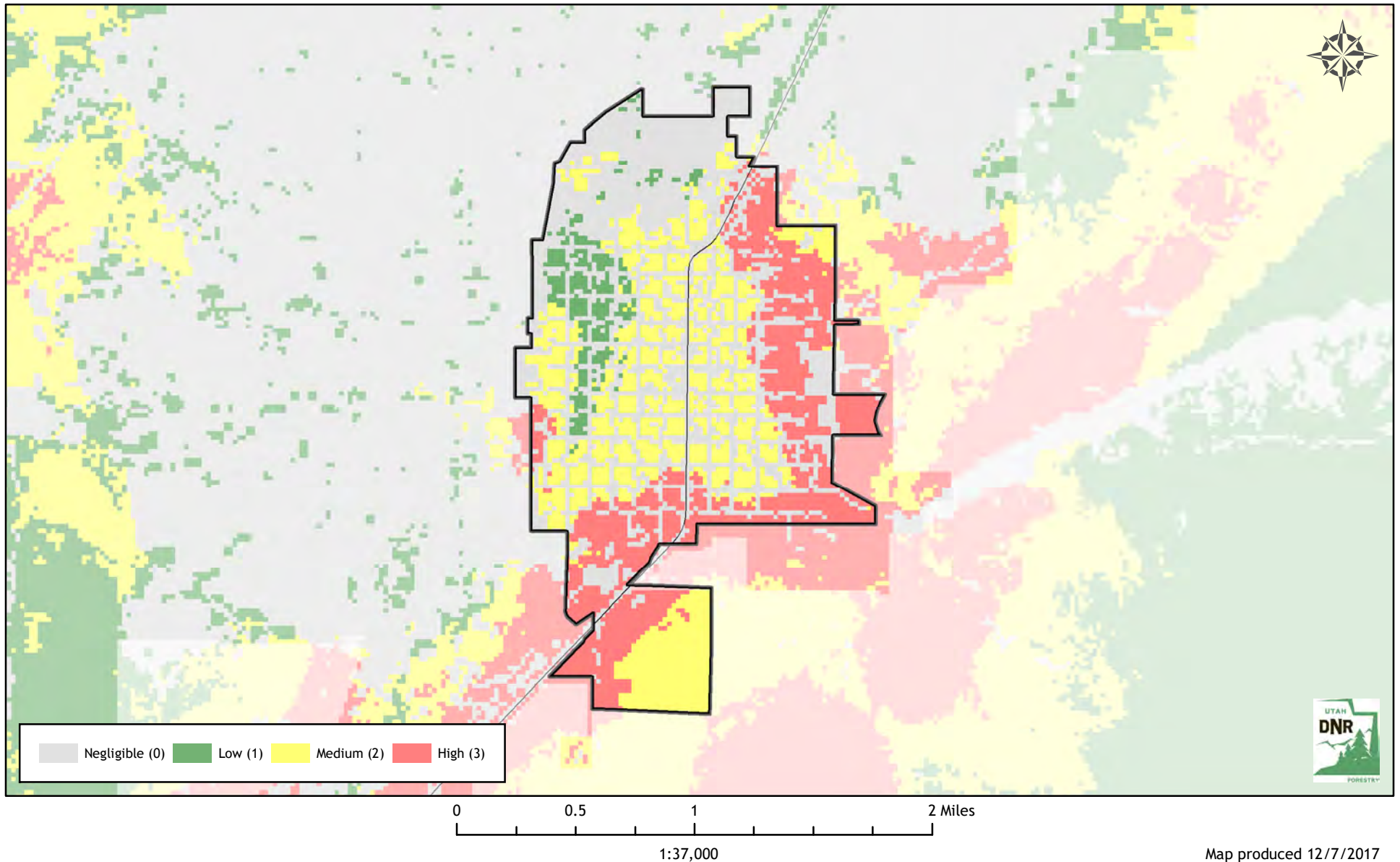
Medium: \$2.00/acre, High: \$3.50/acre

Low Risk: 773 Acres (49%)

Medium Risk: 436 Acres (27%) - \$872

High Risk: 383 Acres (24%) - \$1,342

Risk Assessment Total: \$2,214



Map produced 12/7/2017

Utah Wildfire Risk Assessment *Mantua*

Derived from www.UtahWildfireRisk.utah.gov

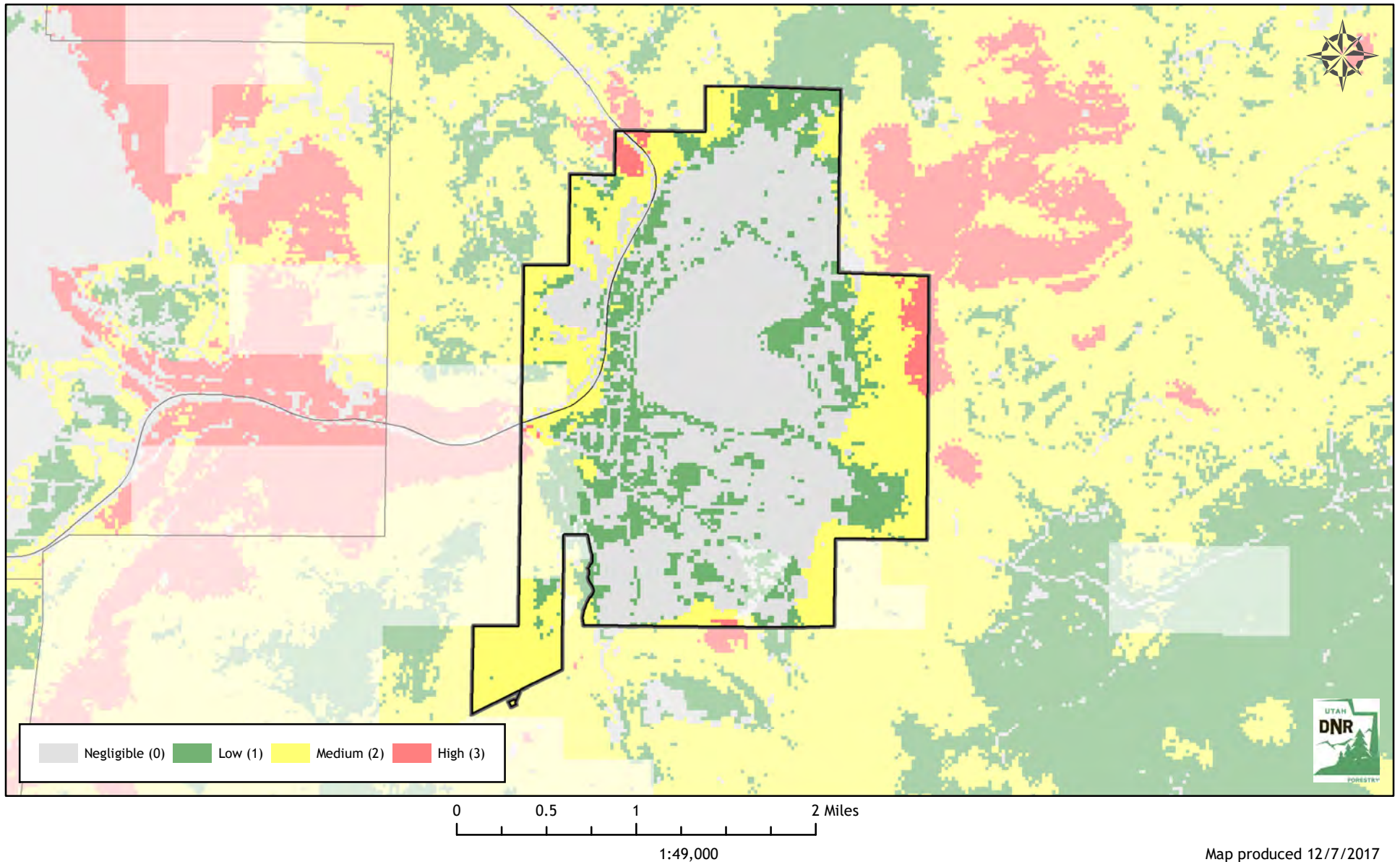
Medium: \$2.00/acre, High: \$3.50/acre

Low Risk: 2,472 Acres (73%)

Medium Risk: 836 Acres (25%) - \$1,672

High Risk: 70 Acres (2%) - \$247

Risk Assessment Total: \$1,918



Utah Wildfire Risk Assessment *Mapleton*

Derived from www.UtahWildfireRisk.utah.gov

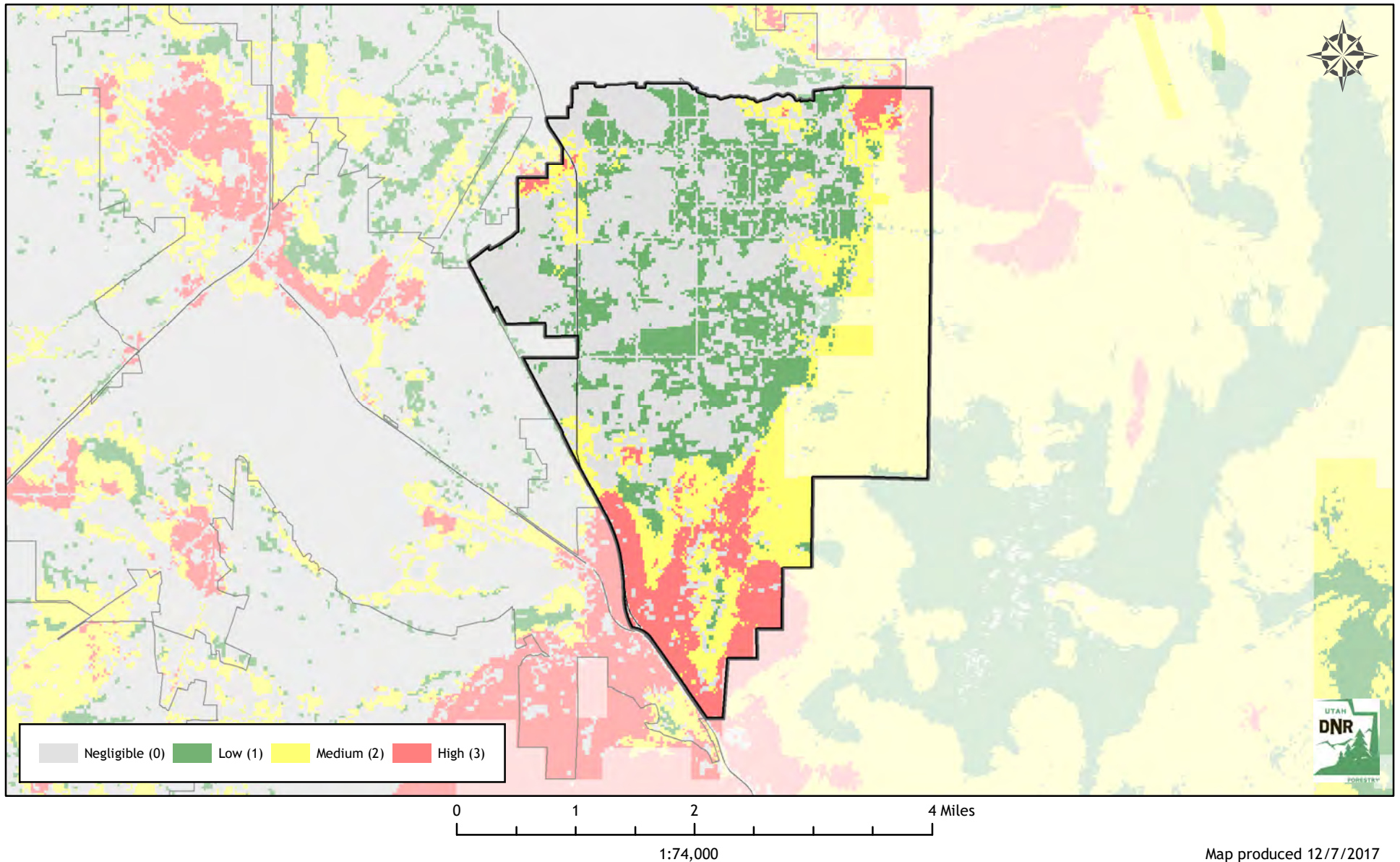
Medium: \$2.00/acre, High: \$3.50/acre

Low Risk: 4,915 Acres (70%)

Medium Risk: 1,304 Acres (19%) - \$2,608

High Risk: 775 Acres (11%) - \$2,713

Risk Assessment Total: \$5,322



Utah Wildfire Risk Assessment *Marysvale*

Derived from www.UtahWildfireRisk.utah.gov

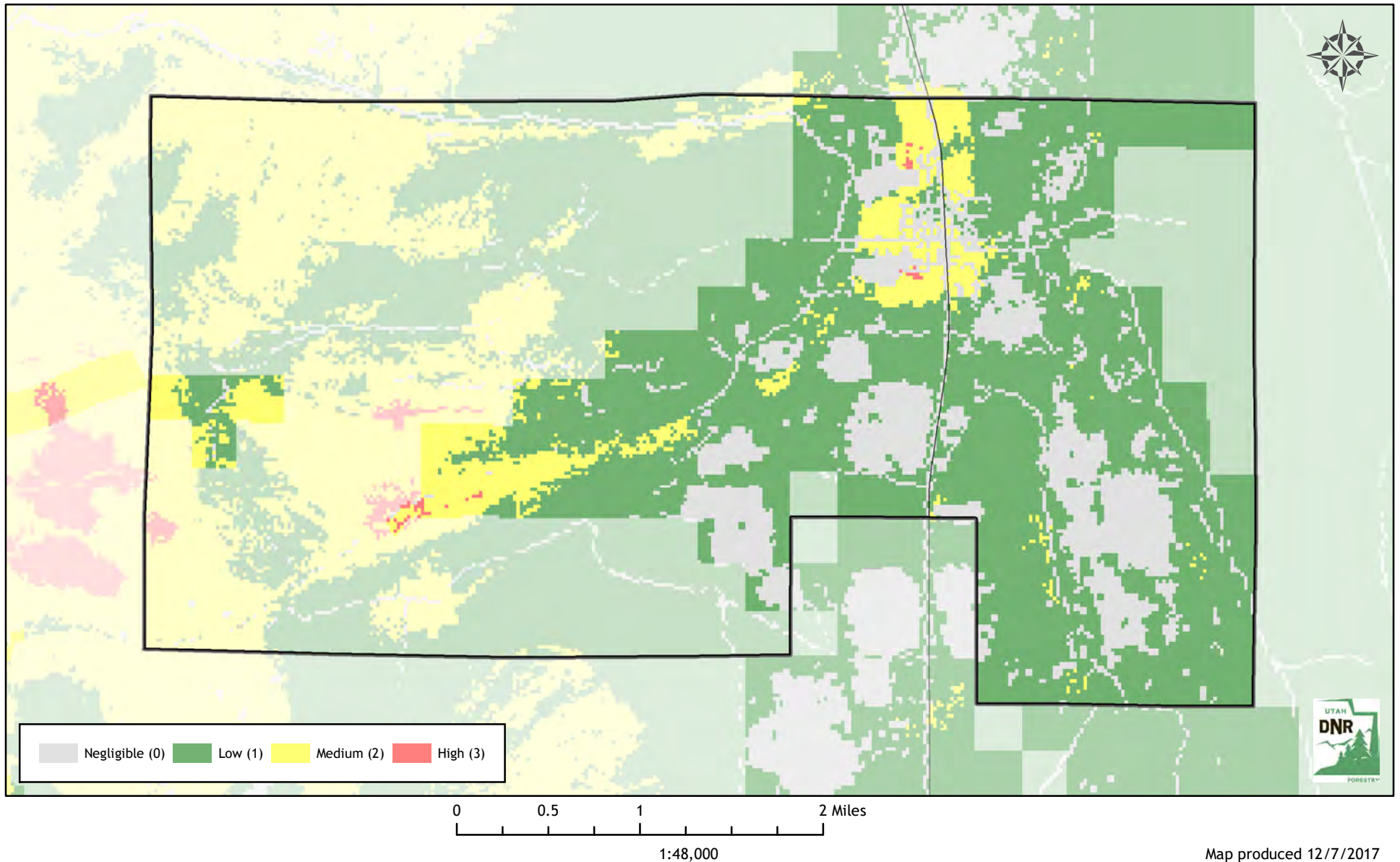
Medium: \$2.00/acre, High: \$3.50/acre

Low Risk: 4,882 Acres (89%)

Medium Risk: 579 Acres (11%) - \$1,159

High Risk: 11 Acres (0%) - \$40

Risk Assessment Total: \$1,198



Utah Wildfire Risk Assessment *Mayfield*

Derived from www.UtahWildfireRisk.utah.gov

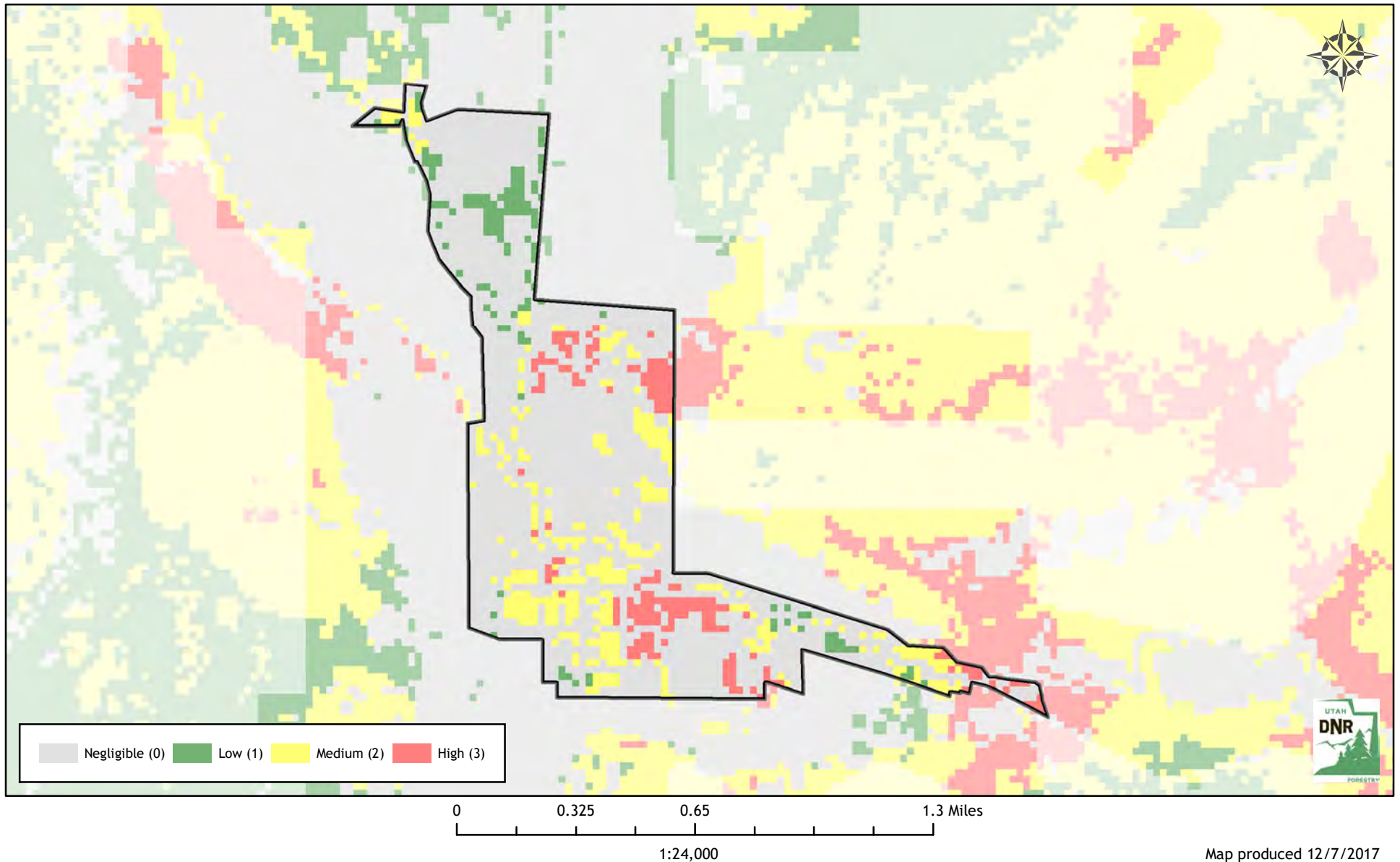
Medium: \$2.00/acre, High: \$3.50/acre

Low Risk: 451 Acres (79%)

Medium Risk: 79 Acres (14%) - \$157

High Risk: 44 Acres (8%) - \$153

Risk Assessment Total: \$311



Map produced 12/7/2017

Utah Wildfire Risk Assessment *Meadow*

Derived from www.UtahWildfireRisk.utah.gov

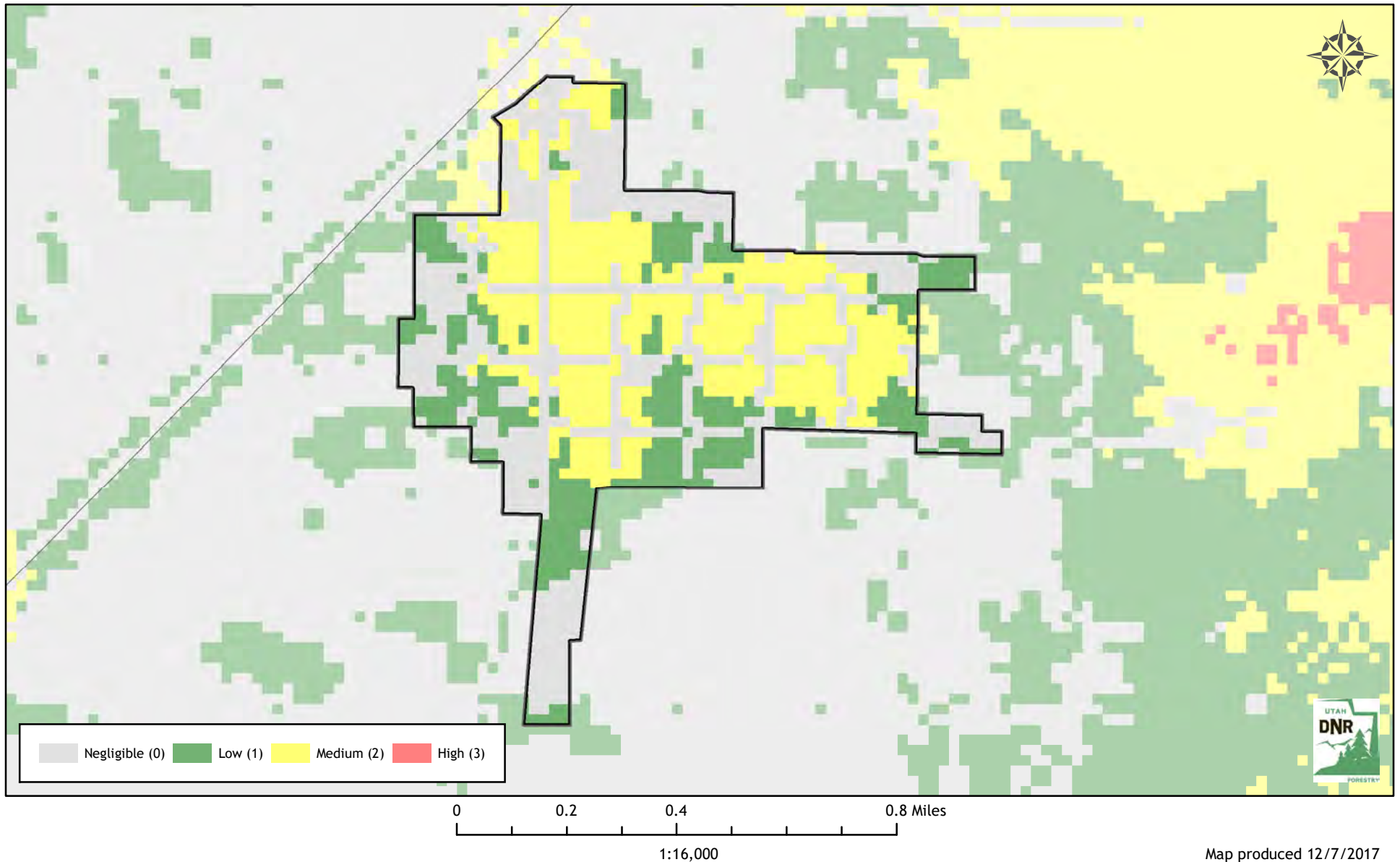
Medium: \$2.00/acre, High: \$3.50/acre

Low Risk: 213 Acres (65%)

Medium Risk: 116 Acres (35%) - \$232

High Risk: 0 Acres (0%) - \$0

Risk Assessment Total: \$232



Utah Wildfire Risk Assessment *Mendon*

Derived from www.UtahWildfireRisk.utah.gov

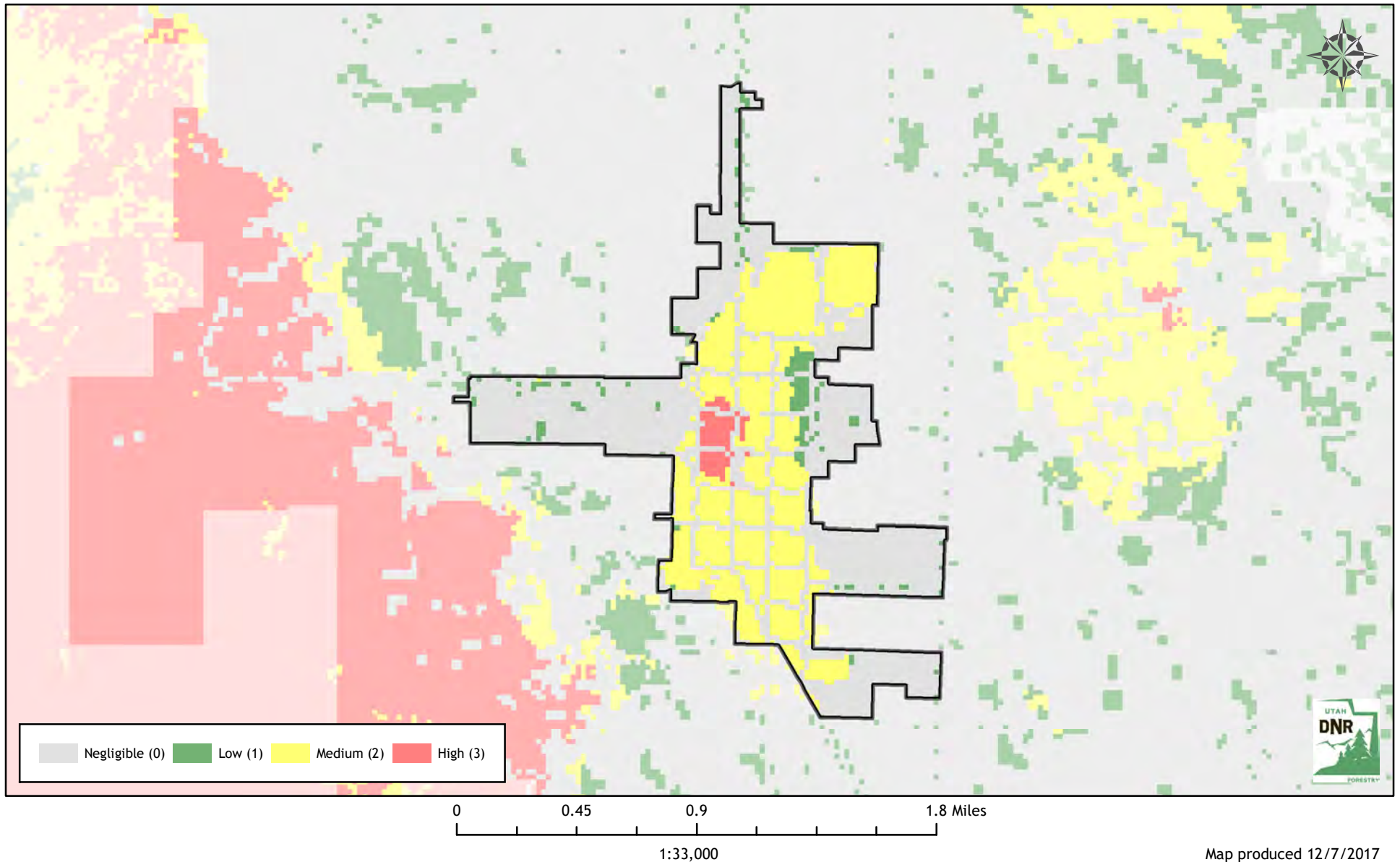
Medium: \$2.00/acre, High: \$3.50/acre

Low Risk: 575 Acres (63%)

Medium Risk: 312 Acres (34%) - \$625

High Risk: 20 Acres (2%) - \$68

Risk Assessment Total: \$693



Map produced 12/7/2017

Utah Wildfire Risk Assessment *Millville*

Derived from www.UtahWildfireRisk.utah.gov

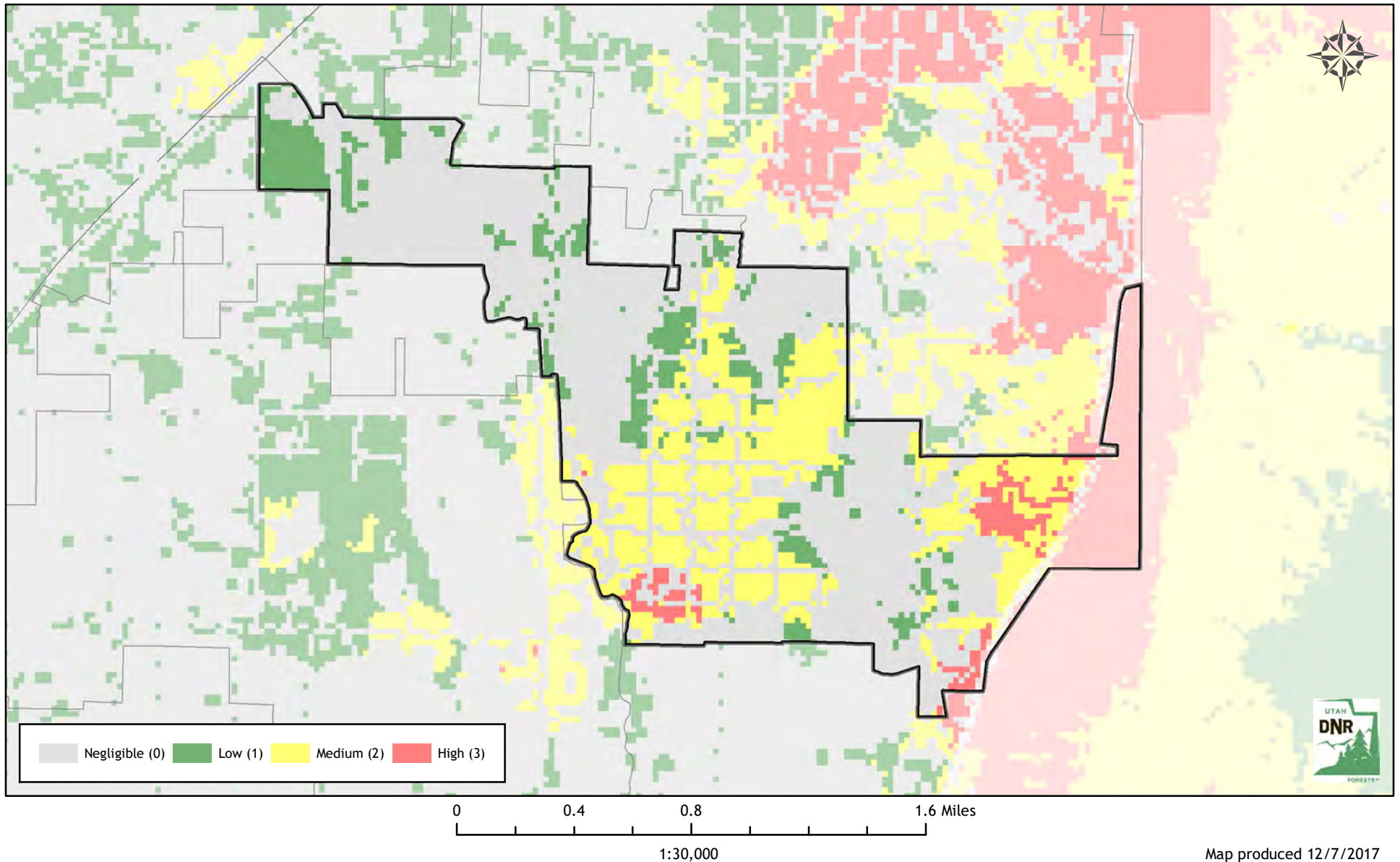
Medium: \$2.00/acre, High: \$3.50/acre

Low Risk: 1,045 Acres (73%)

Medium Risk: 347 Acres (24%) - \$694

High Risk: 48 Acres (3%) - \$168

Risk Assessment Total: \$862



Utah Wildfire Risk Assessment *Monroe*

Derived from www.UtahWildfireRisk.utah.gov

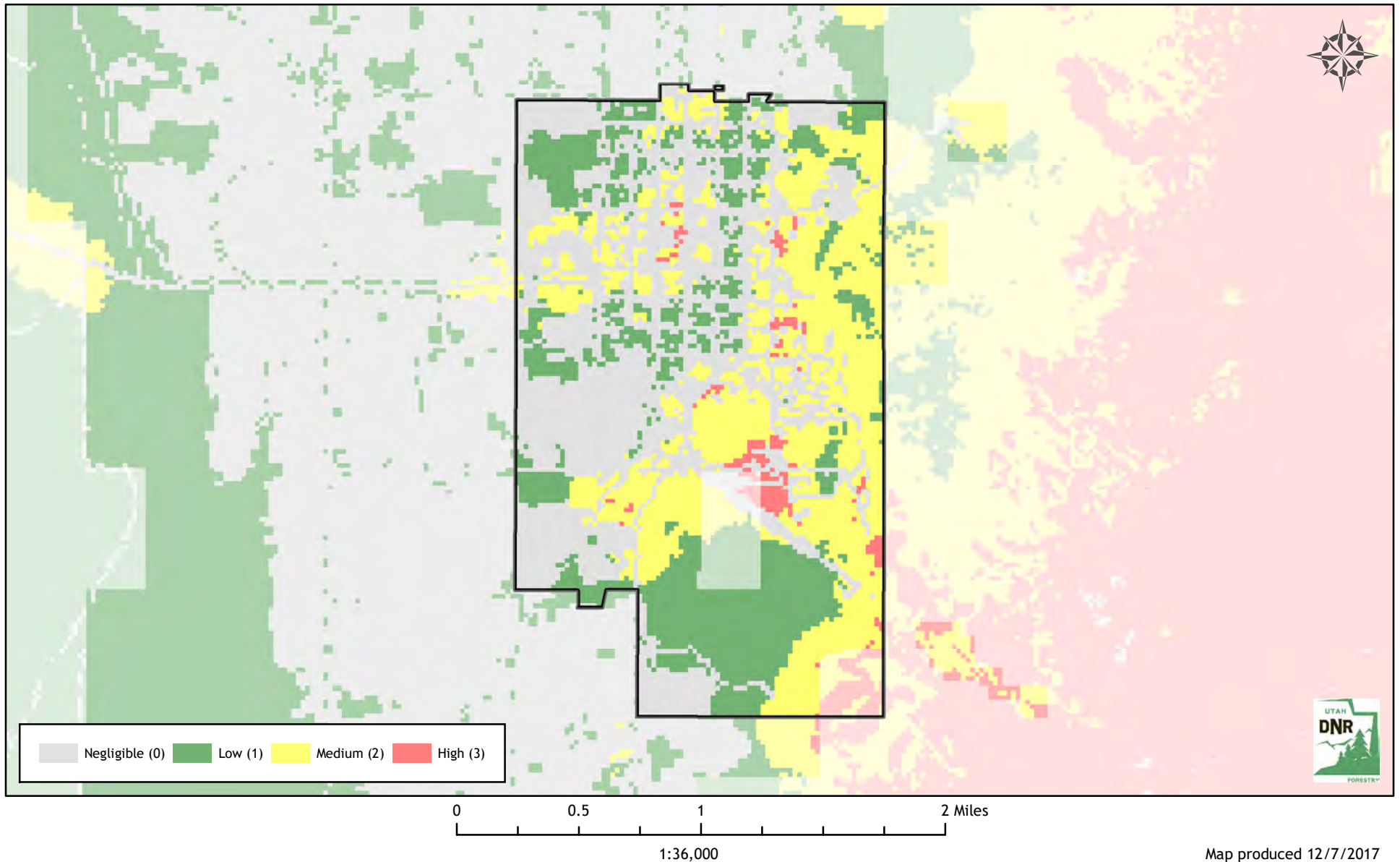
Medium: \$2.00/acre, High: \$3.50/acre

Low Risk: 1,450 Acres (67%)

Medium Risk: 671 Acres (31%) - \$1,342

High Risk: 43 Acres (2%) - \$150

Risk Assessment Total: \$1,492



Map produced 12/7/2017

Utah Wildfire Risk Assessment *Monticello*

Derived from www.UtahWildfireRisk.utah.gov

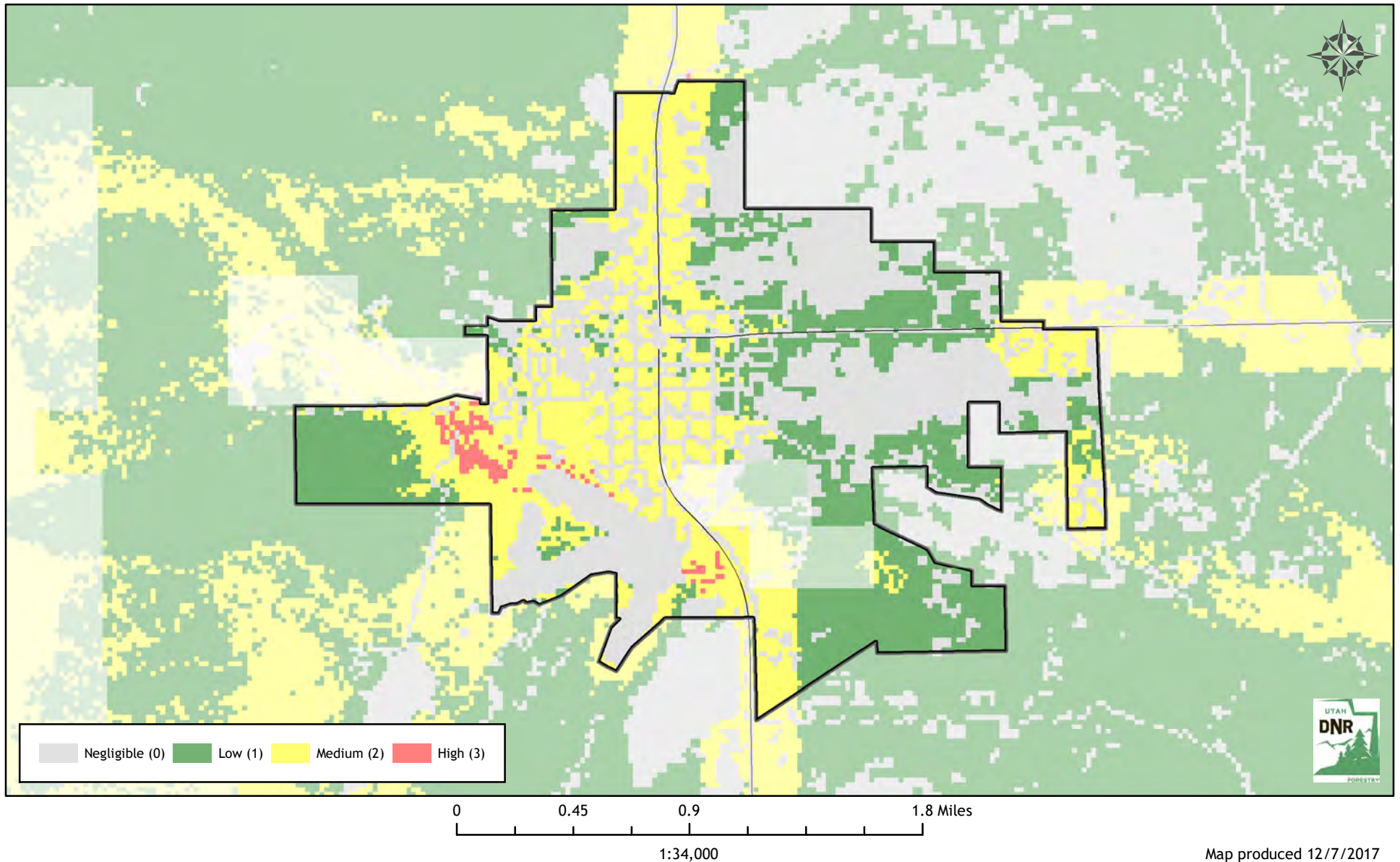
Medium: \$2.00/acre, High: \$3.50/acre

Low Risk: 1,557 Acres (71%)

Medium Risk: 608 Acres (28%) - \$1,216

High Risk: 29 Acres (1%) - \$102

Risk Assessment Total: \$1,318



Utah Wildfire Risk Assessment *Morgan*

Derived from www.UtahWildfireRisk.utah.gov

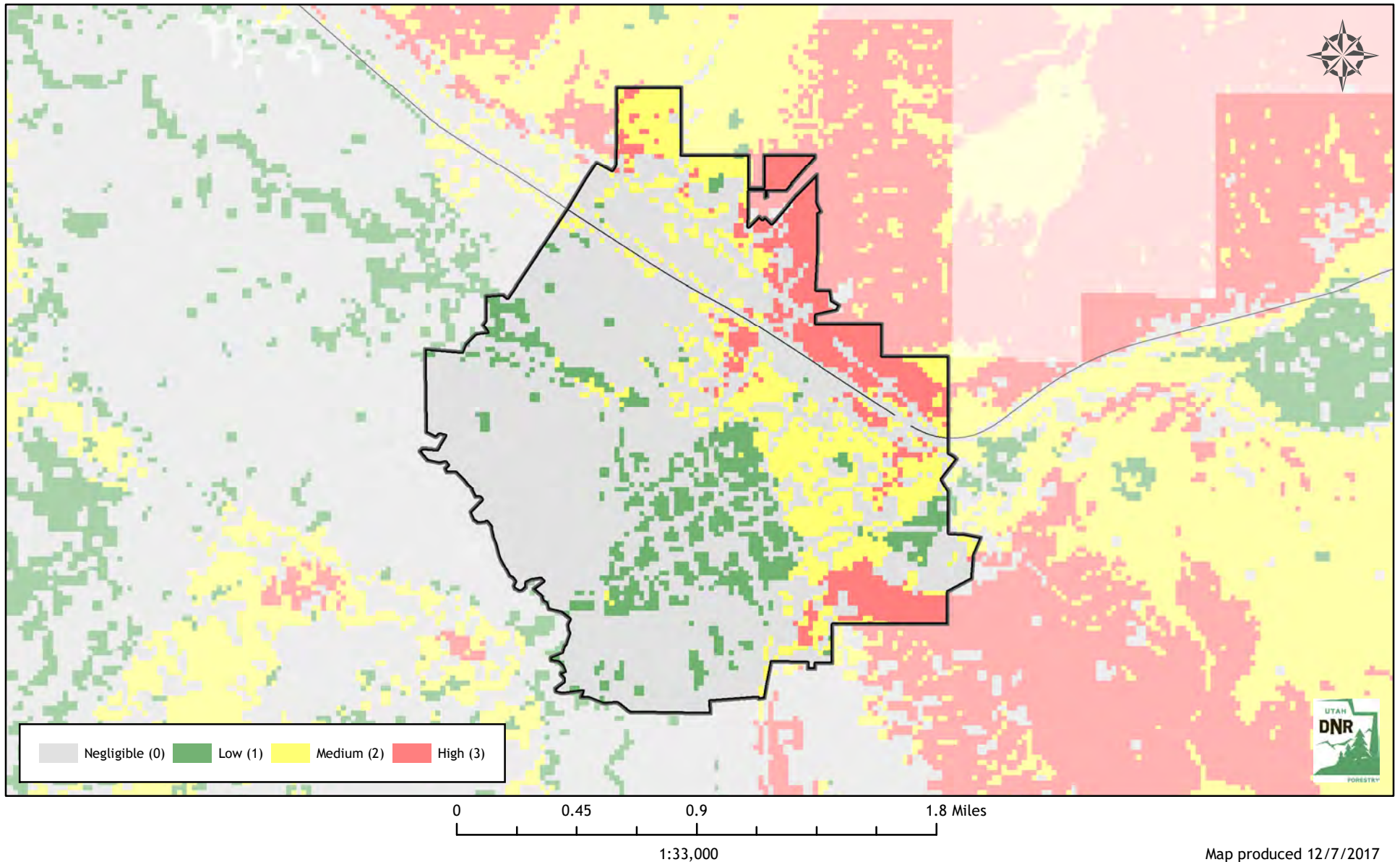
Medium: \$2.00/acre, High: \$3.50/acre

Low Risk: 1,397 Acres (74%)

Medium Risk: 297 Acres (16%) - \$594

High Risk: 201 Acres (11%) - \$704

Risk Assessment Total: \$1,299



Utah Wildfire Risk Assessment *Moroni*

Derived from www.UtahWildfireRisk.utah.gov

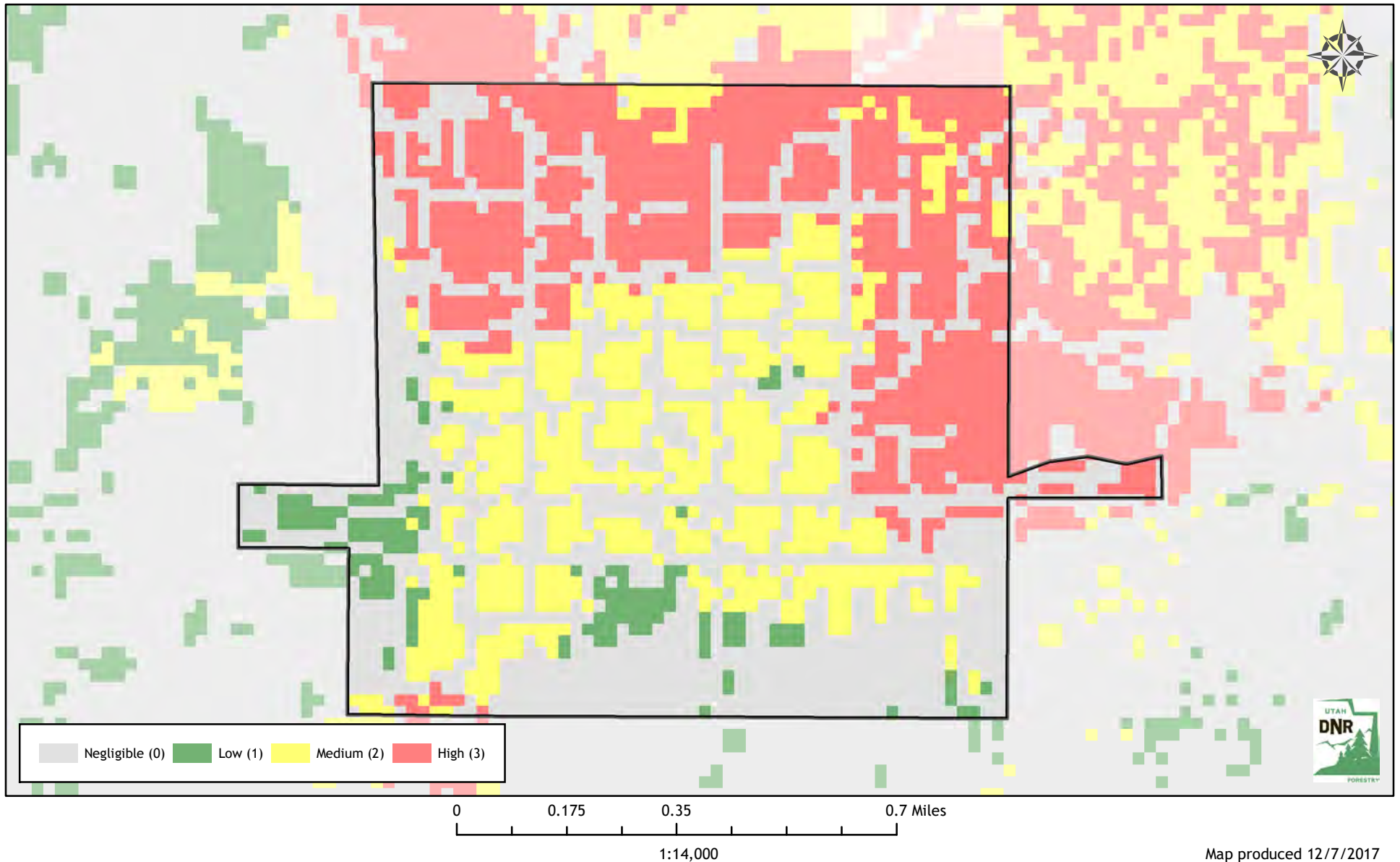
Medium: \$2.00/acre, High: \$3.50/acre

Low Risk: 337 Acres (50%)

Medium Risk: 158 Acres (23%) - \$315

High Risk: 185 Acres (27%) - \$648

Risk Assessment Total: \$964



Map produced 12/7/2017

Utah Wildfire Risk Assessment *Mount Pleasant*

Derived from www.UtahWildfireRisk.utah.gov

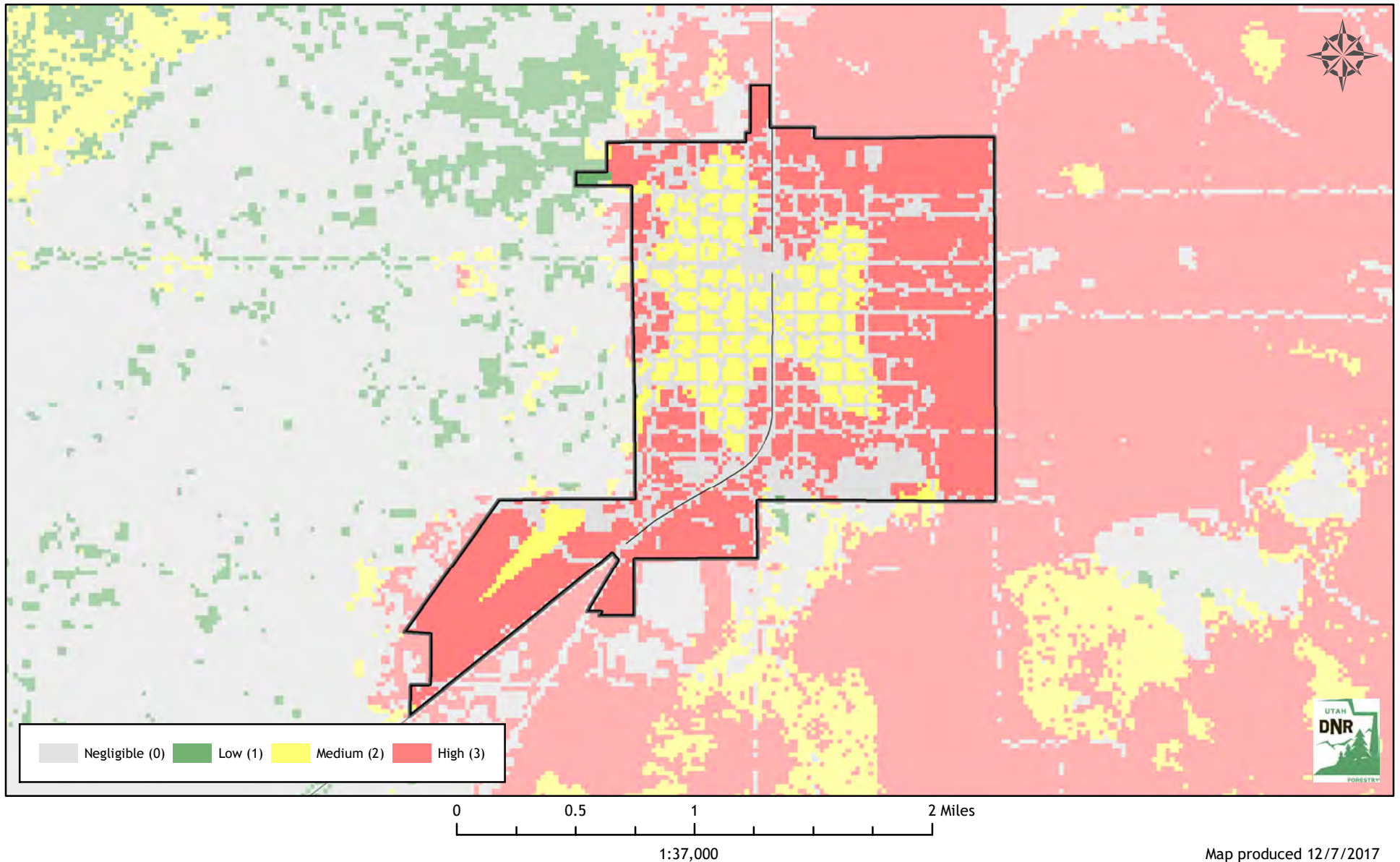
Medium: \$2.00/acre, High: \$3.50/acre

Low Risk: 609 Acres (32%)

Medium Risk: 293 Acres (16%) - \$586

High Risk: 973 Acres (52%) - \$3,405

Risk Assessment Total: \$3,991



Utah Wildfire Risk Assessment

Murray

Derived from www.UtahWildfireRisk.utah.gov

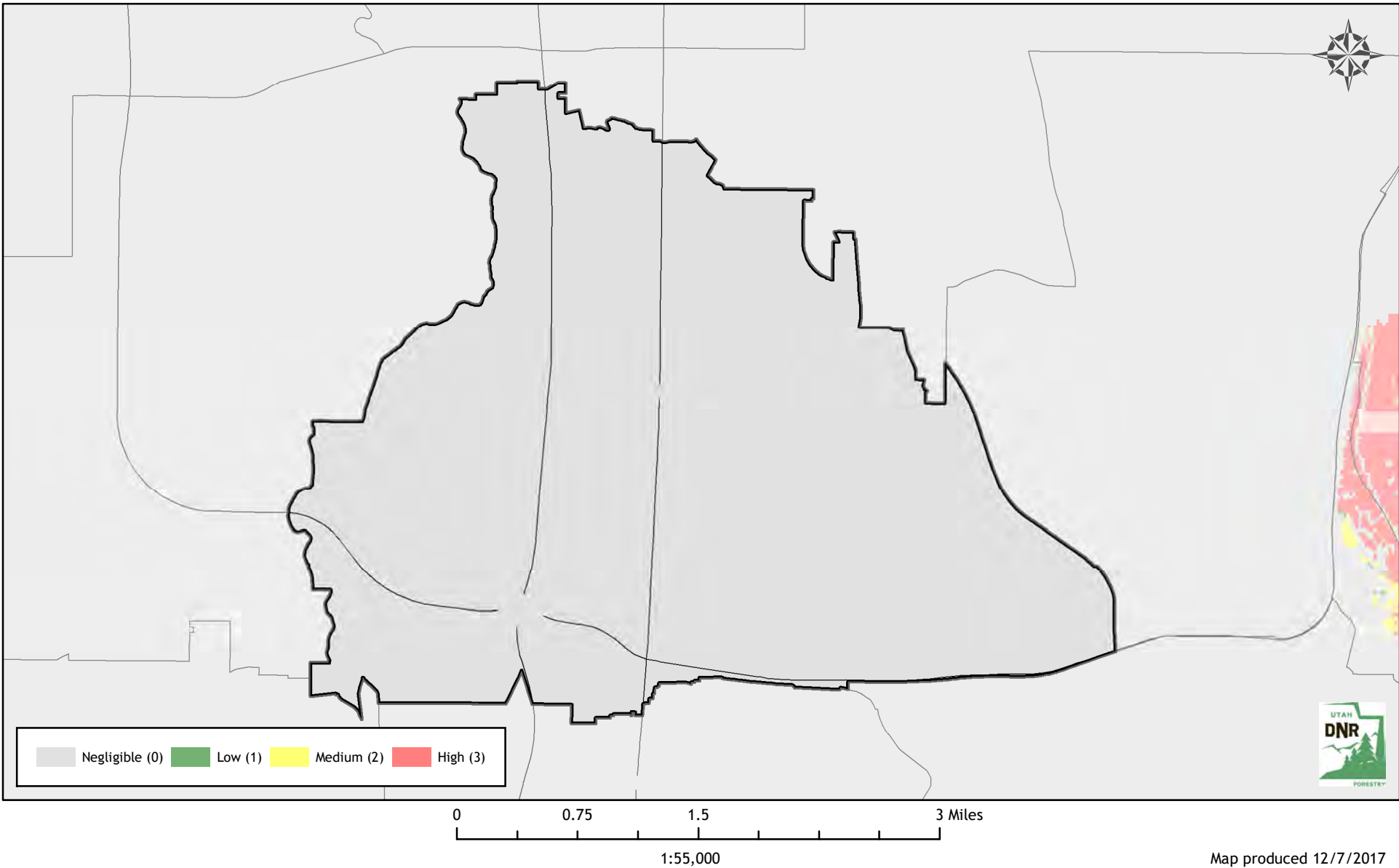
Medium: \$2.00/acre, High: \$3.50/acre

Low Risk: 7,876 Acres (100%)

Medium Risk: 0 Acres (0%) - \$0

High Risk: 0 Acres (0%) - \$0

Risk Assessment Total: \$0



Utah Wildfire Risk Assessment

Myton

Derived from www.UtahWildfireRisk.utah.gov

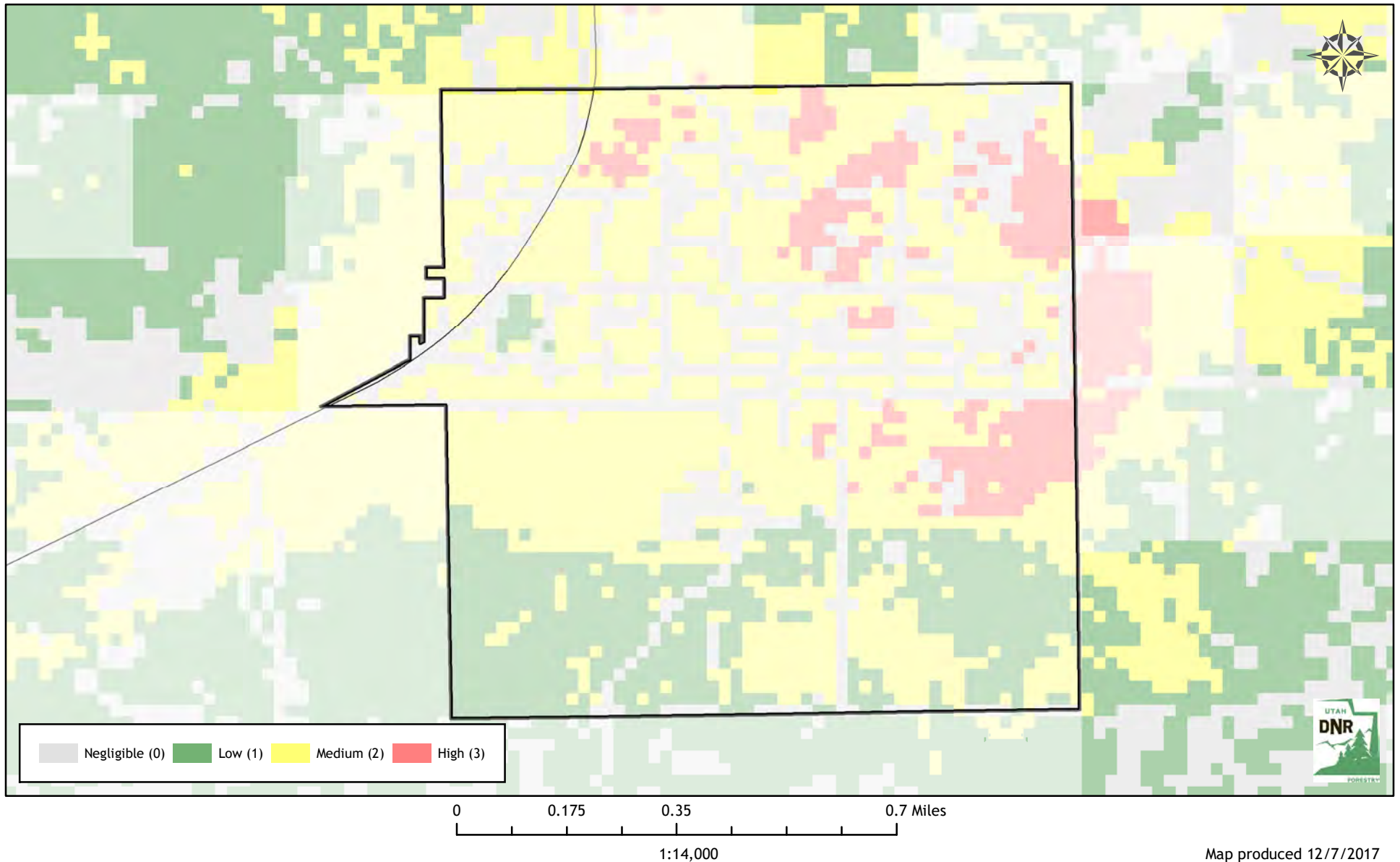
Medium: \$2.00/acre, High: \$3.50/acre

Low Risk: 0 Acres (20%)

Medium Risk: 1 Acres (80%) - \$2

High Risk: 0 Acres (0%) - \$0

Risk Assessment Total: \$2



Utah Wildfire Risk Assessment *Naples*

Derived from www.UtahWildfireRisk.utah.gov

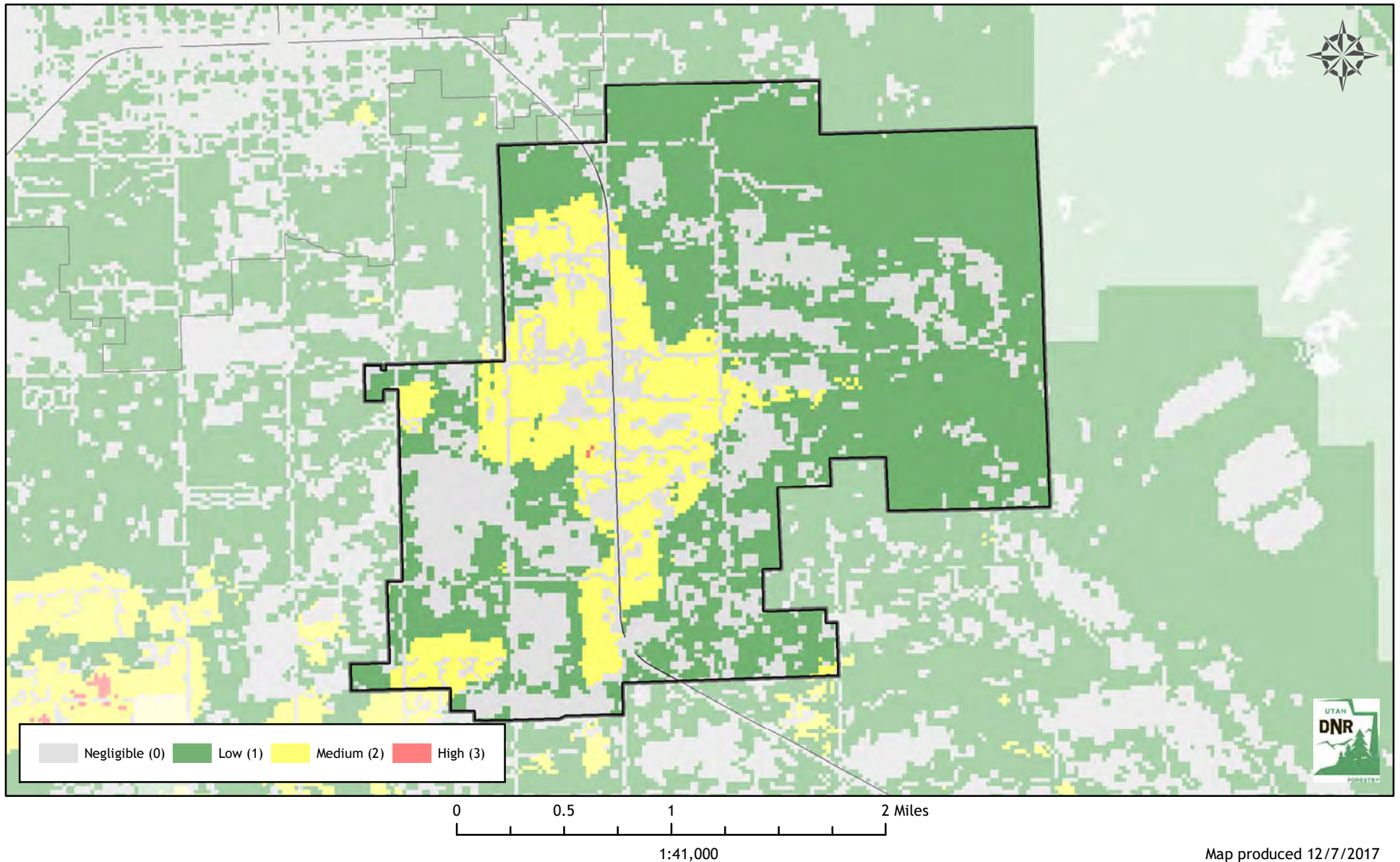
Medium: \$2.00/acre, High: \$3.50/acre

Low Risk: 3,535 Acres (84%)

Medium Risk: 686 Acres (16%) - \$1,371

High Risk: 1 Acres (0%) - \$2

Risk Assessment Total: \$1,374



Utah Wildfire Risk Assessment

Newton

Derived from www.UtahWildfireRisk.utah.gov

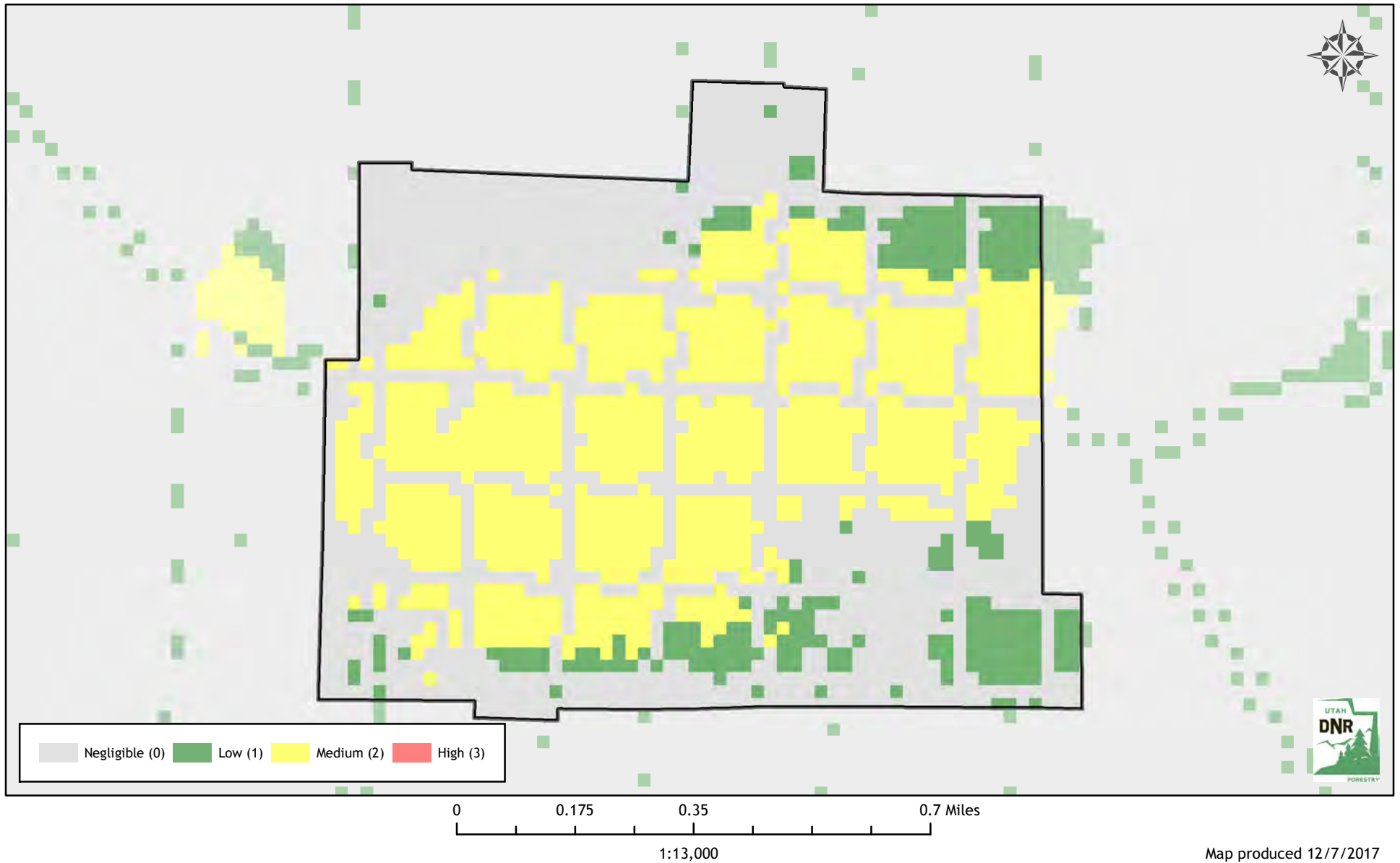
Medium: \$2.00/acre, High: \$3.50/acre

Low Risk: 326 Acres (60%)

Medium Risk: 220 Acres (40%) - \$440

High Risk: 0 Acres (0%) - \$0

Risk Assessment Total: \$440



Utah Wildfire Risk Assessment *Nibley*

Derived from www.UtahWildfireRisk.utah.gov

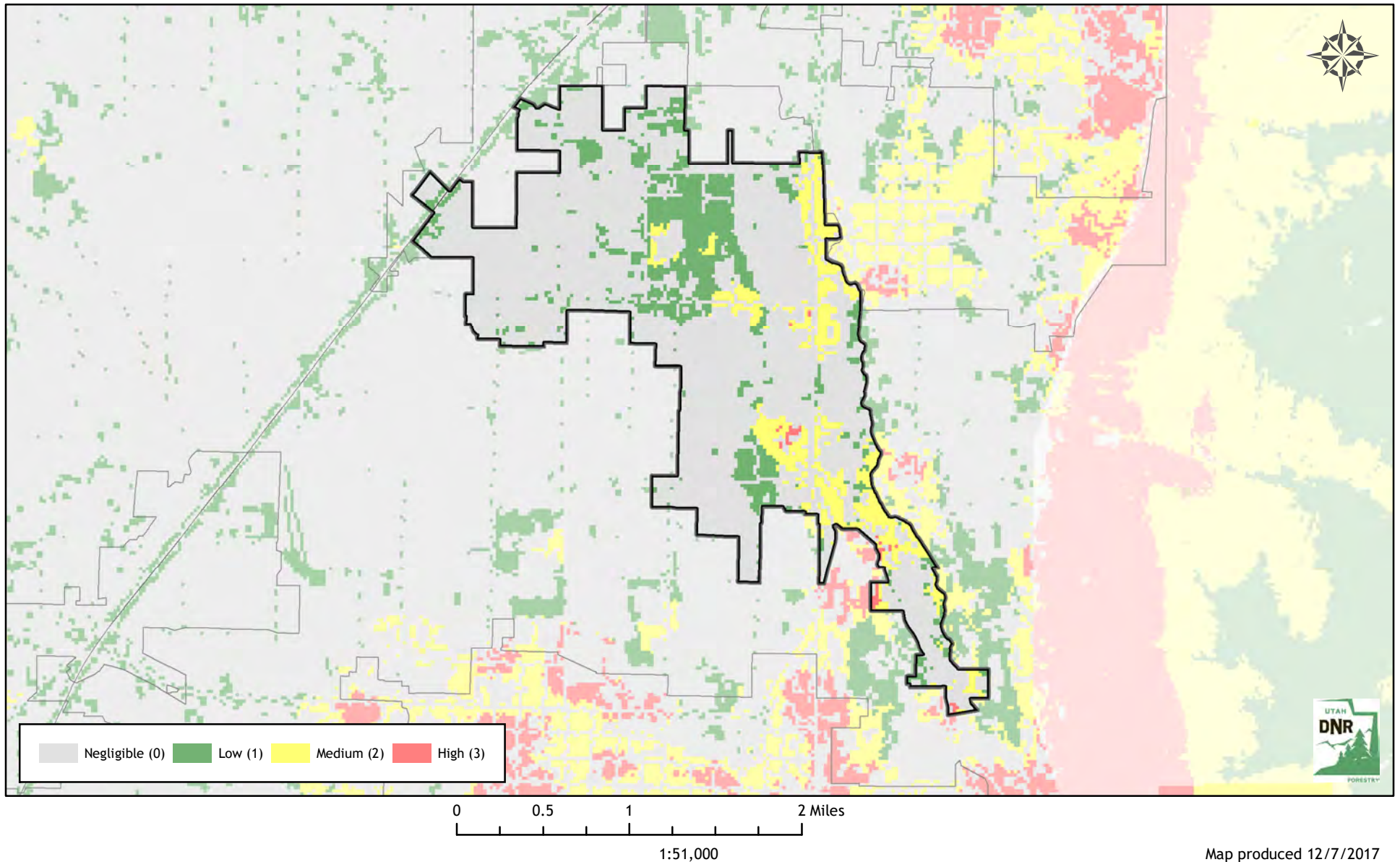
Medium: \$2.00/acre, High: \$3.50/acre

Low Risk: 2,394 Acres (89%)

Medium Risk: 268 Acres (10%) - \$536

High Risk: 13 Acres (0%) - \$44

Risk Assessment Total: \$581



Map produced 12/7/2017

Utah Wildfire Risk Assessment *North Logan*

Derived from www.UtahWildfireRisk.utah.gov

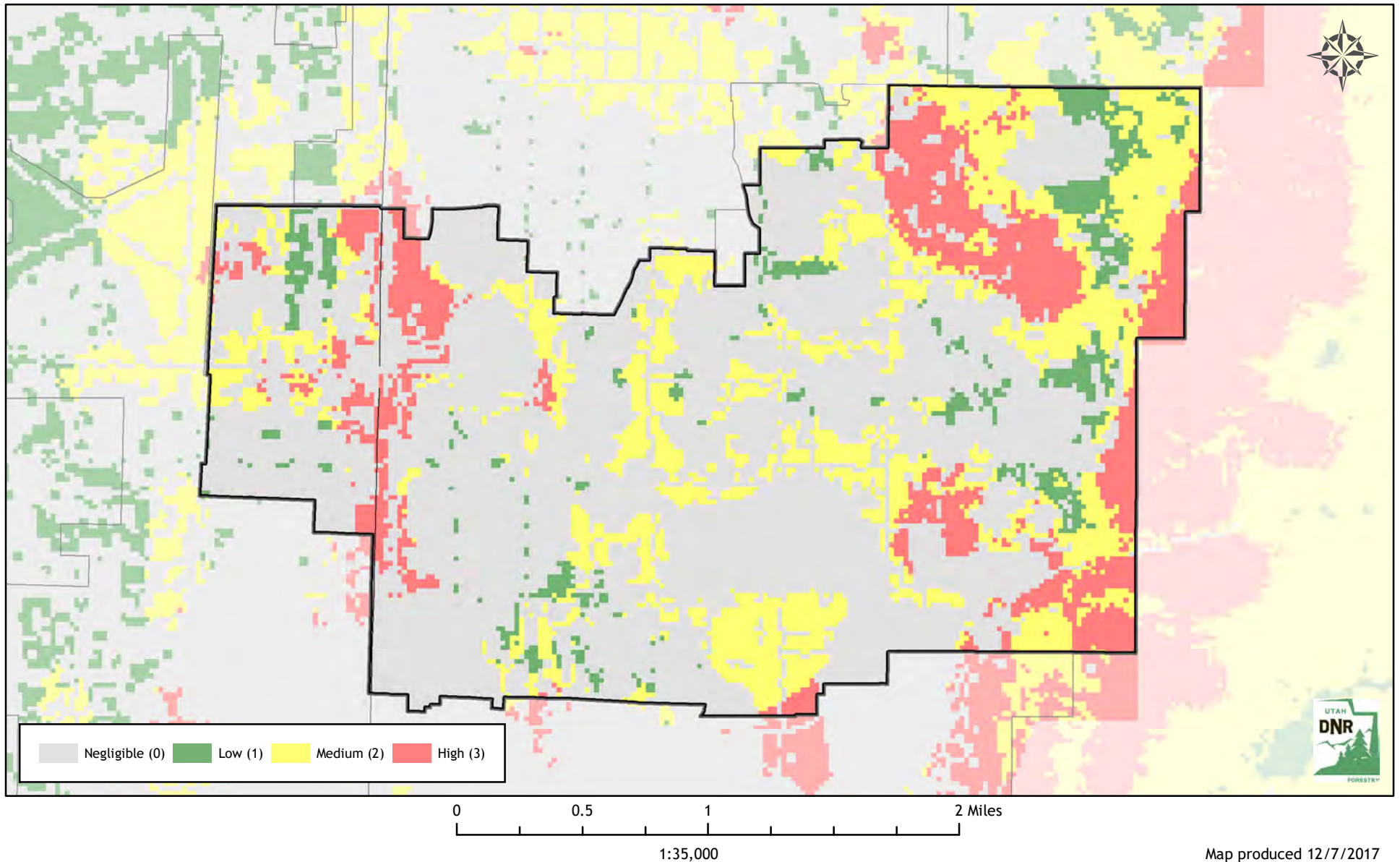
Medium: \$2.00/acre, High: \$3.50/acre

Low Risk: 3,042 Acres (67%)

Medium Risk: 951 Acres (21%) - \$1,902

High Risk: 568 Acres (12%) - \$1,989

Risk Assessment Total: \$3,891



Utah Wildfire Risk Assessment *Oak City*

Derived from www.UtahWildfireRisk.utah.gov

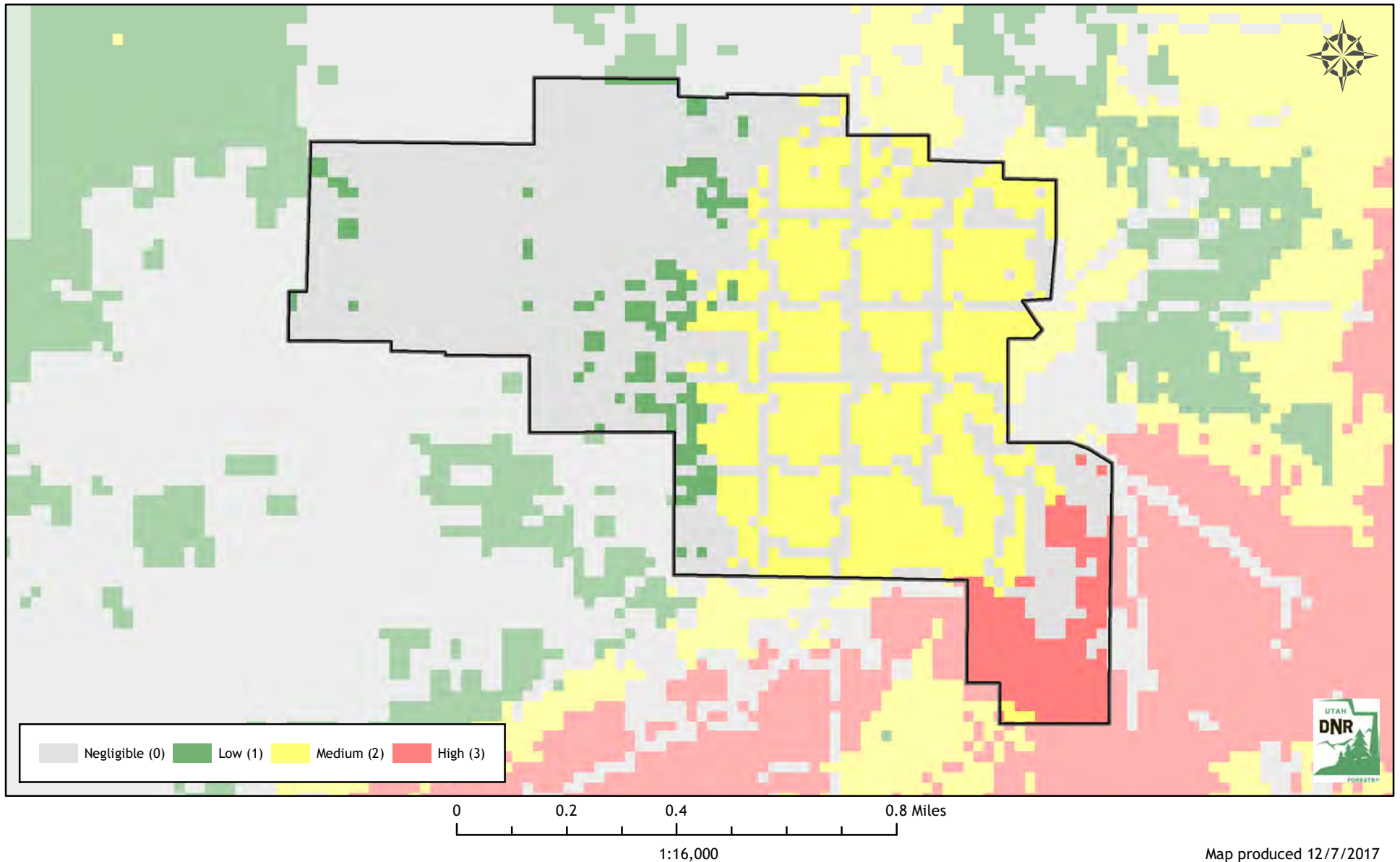
Medium: \$2.00/acre, High: \$3.50/acre

Low Risk: 379 Acres (62%)

Medium Risk: 196 Acres (32%) - \$393

High Risk: 37 Acres (6%) - \$131

Risk Assessment Total: \$524



Utah Wildfire Risk Assessment *Ogden*

Derived from www.UtahWildfireRisk.utah.gov

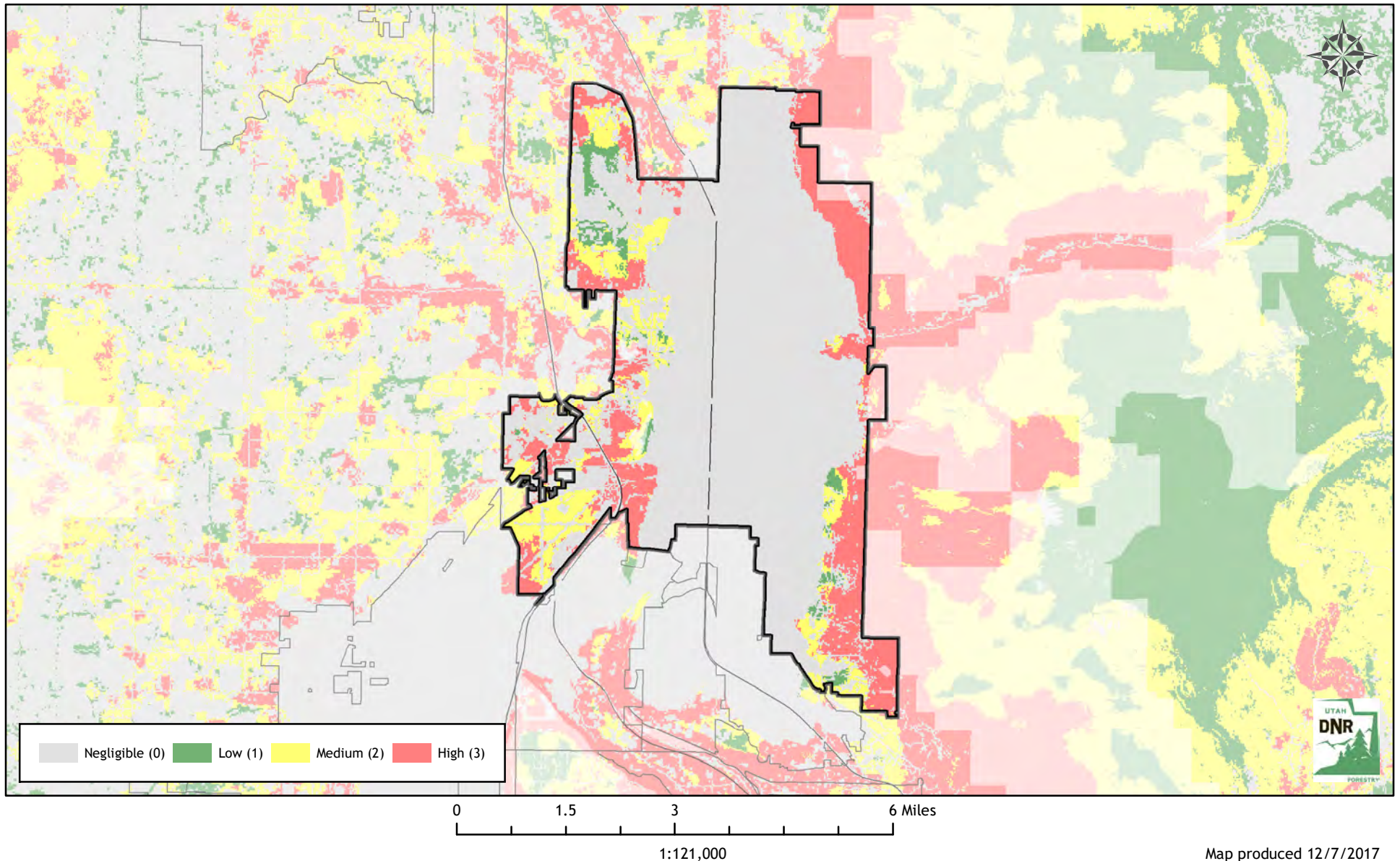
Medium: \$2.00/acre, High: \$3.50/acre

Low Risk: 12,688 Acres (74%)

Medium Risk: 1,434 Acres (8%) - \$2,867

High Risk: 2,913 Acres (17%) - \$10,194

Risk Assessment Total: \$13,062



Map produced 12/7/2017

Utah Wildfire Risk Assessment *Orangeville*

Derived from www.UtahWildfireRisk.utah.gov

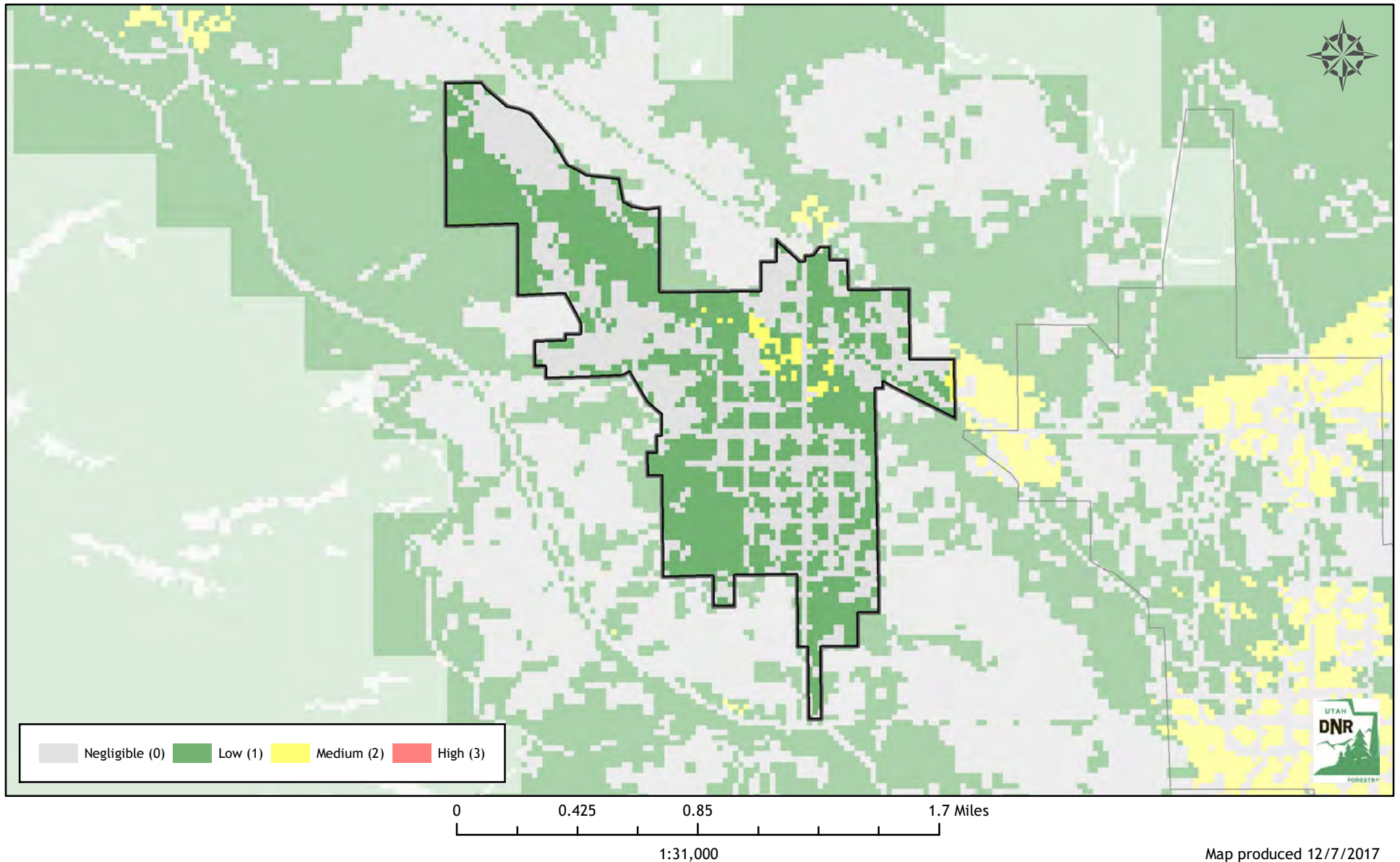
Medium: \$2.00/acre, High: \$3.50/acre

Low Risk: 892 Acres (98%)

Medium Risk: 16 Acres (2%) - \$32

High Risk: 0 Acres (0%) - \$0

Risk Assessment Total: \$32



Utah Wildfire Risk Assessment *Orderville*

Derived from www.UtahWildfireRisk.utah.gov

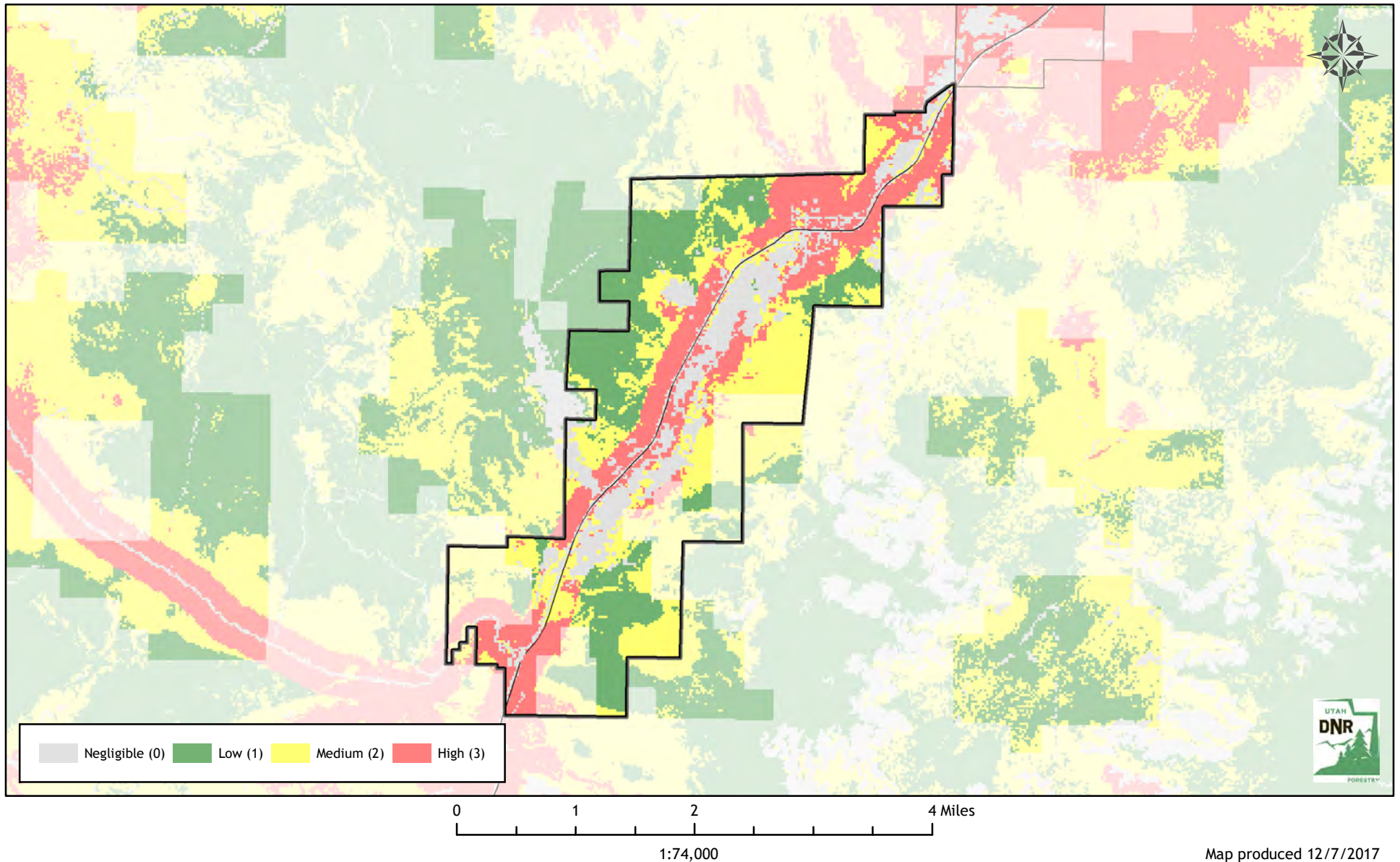
Medium: \$2.00/acre, High: \$3.50/acre

Low Risk: 1,936 Acres (44%)

Medium Risk: 1,291 Acres (29%) - \$2,581

High Risk: 1,198 Acres (27%) - \$4,192

Risk Assessment Total: \$6,773



Map produced 12/7/2017

Utah Wildfire Risk Assessment *Orem*

Derived from www.UtahWildfireRisk.utah.gov

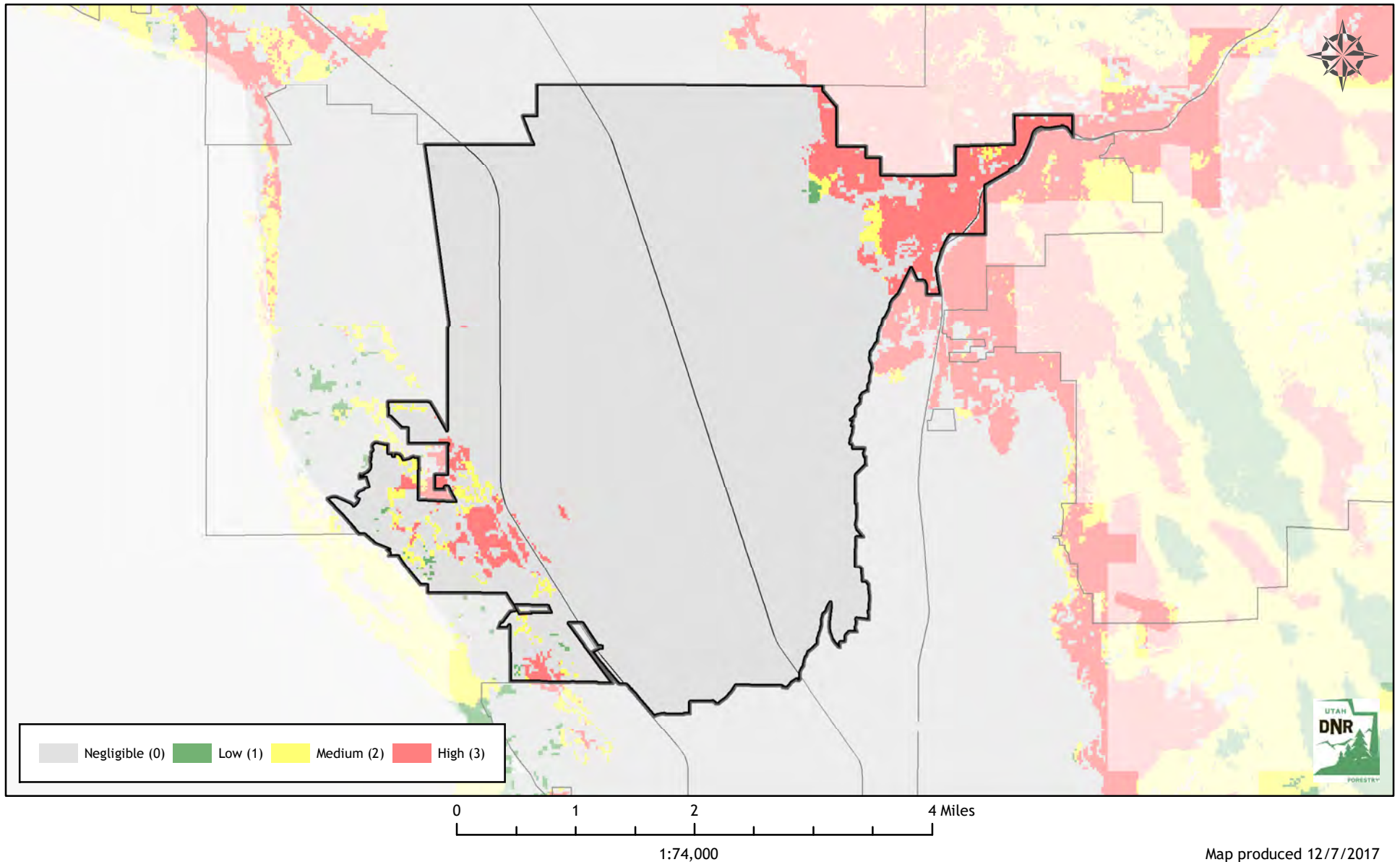
Medium: \$2.00/acre, High: \$3.50/acre

Low Risk: 10,940 Acres (92%)

Medium Risk: 167 Acres (1%) - \$334

High Risk: 815 Acres (7%) - \$2,853

Risk Assessment Total: \$3,186



Utah Wildfire Risk Assessment *Panguitch*

Derived from www.UtahWildfireRisk.utah.gov

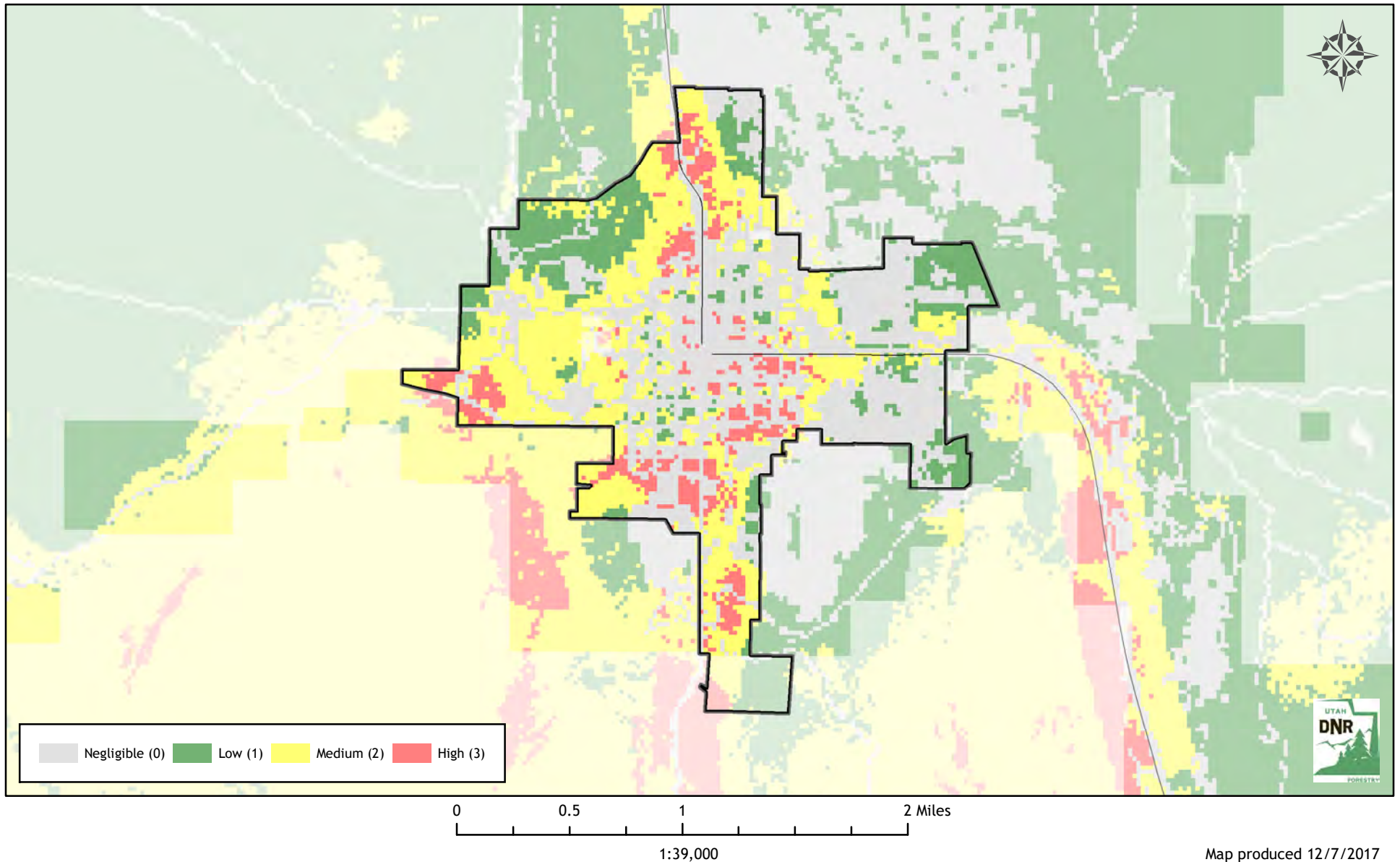
Medium: \$2.00/acre, High: \$3.50/acre

Low Risk: 1,094 Acres (60%)

Medium Risk: 549 Acres (30%) - \$1,098

High Risk: 167 Acres (9%) - \$584

Risk Assessment Total: \$1,682



Utah Wildfire Risk Assessment *Paradise*

Derived from www.UtahWildfireRisk.utah.gov

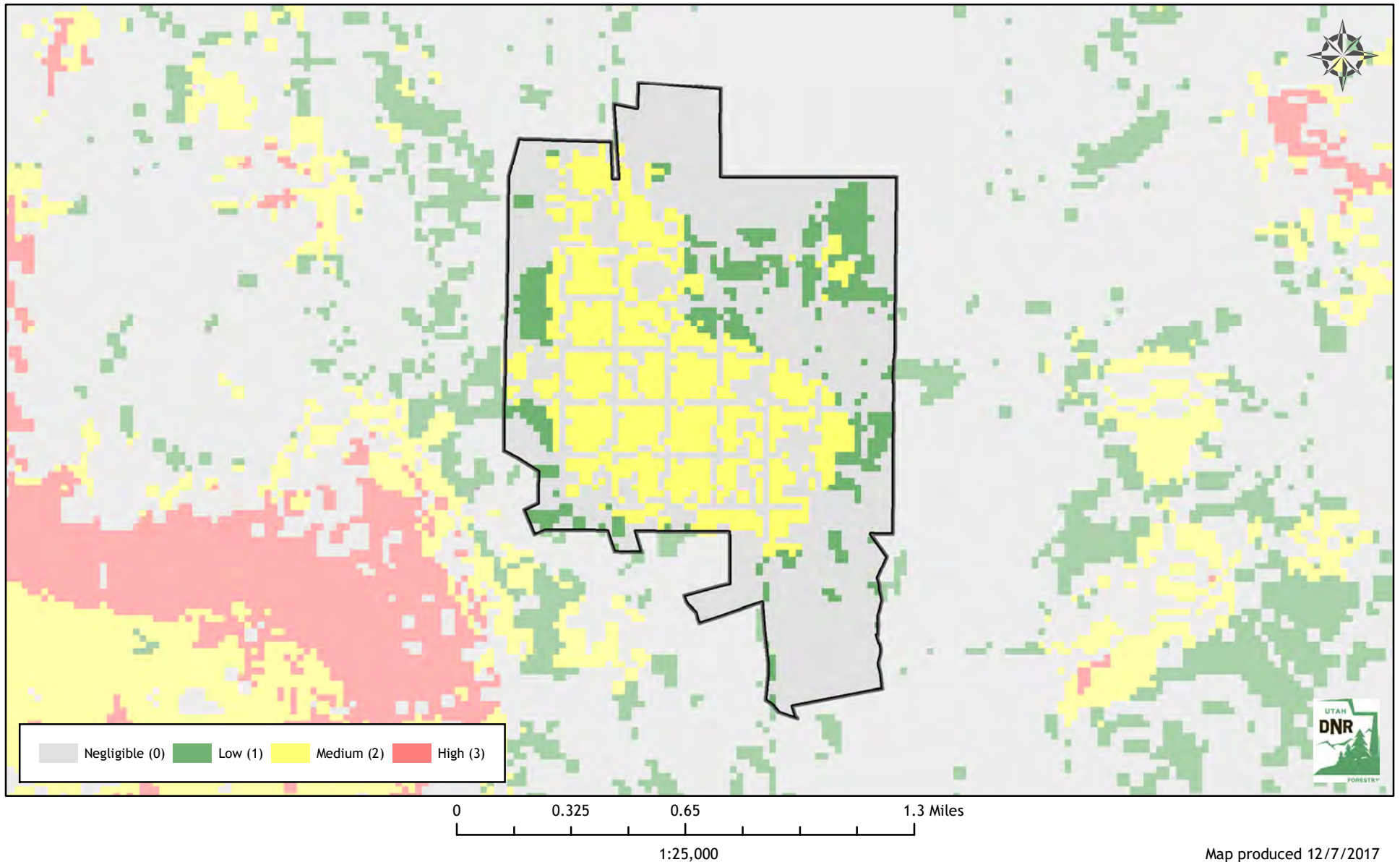
Medium: \$2.00/acre, High: \$3.50/acre

Low Risk: 647 Acres (73%)

Medium Risk: 243 Acres (27%) - \$487

High Risk: 0 Acres (0%) - \$0

Risk Assessment Total: \$487



Map produced 12/7/2017

Utah Wildfire Risk Assessment *Paragonah*

Derived from www.UtahWildfireRisk.utah.gov

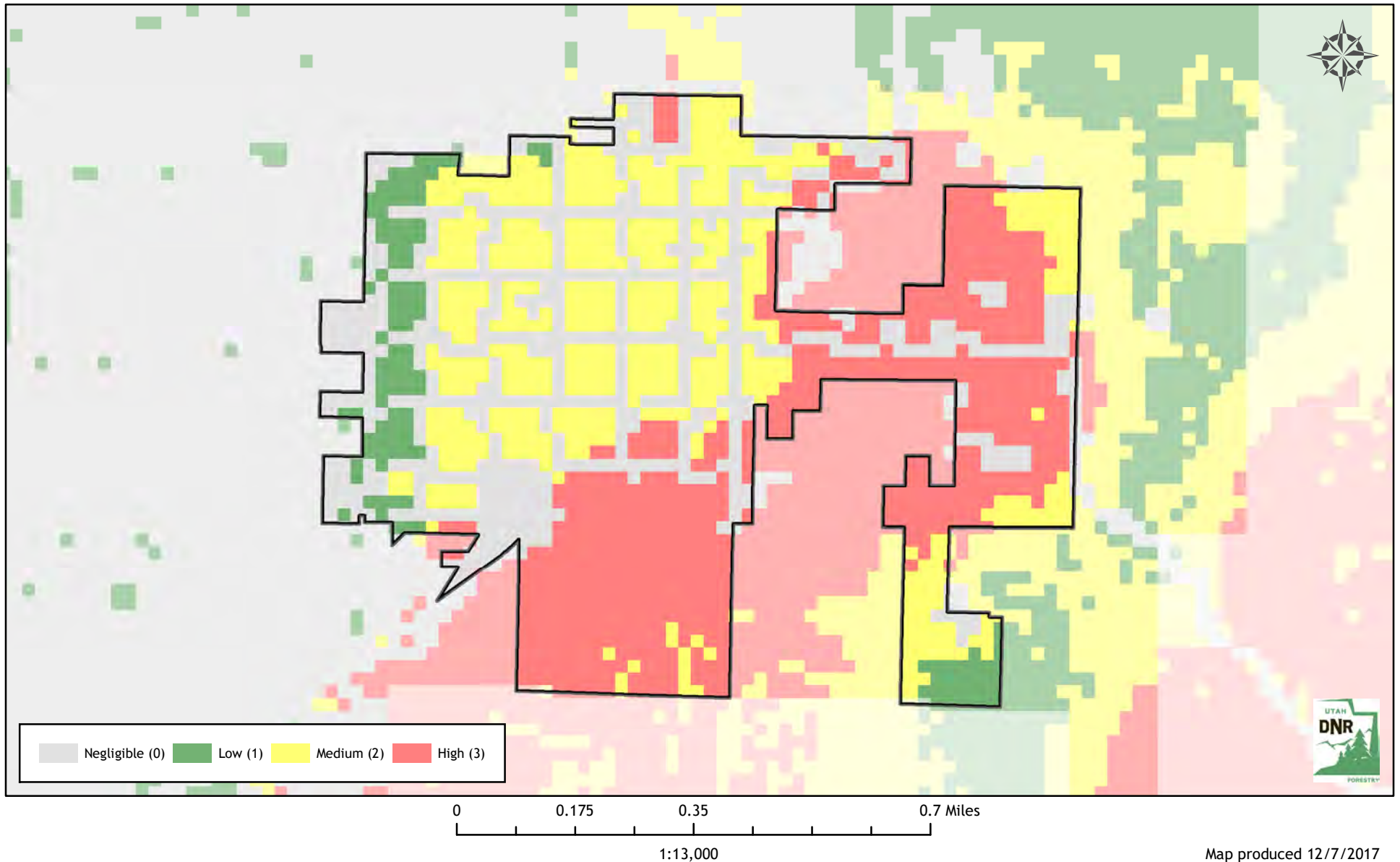
Medium: \$2.00/acre, High: \$3.50/acre

Low Risk: 150 Acres (37%)

Medium Risk: 119 Acres (30%) - \$239

High Risk: 133 Acres (33%) - \$466

Risk Assessment Total: \$705



Utah Wildfire Risk Assessment *Park City*

Derived from www.UtahWildfireRisk.utah.gov

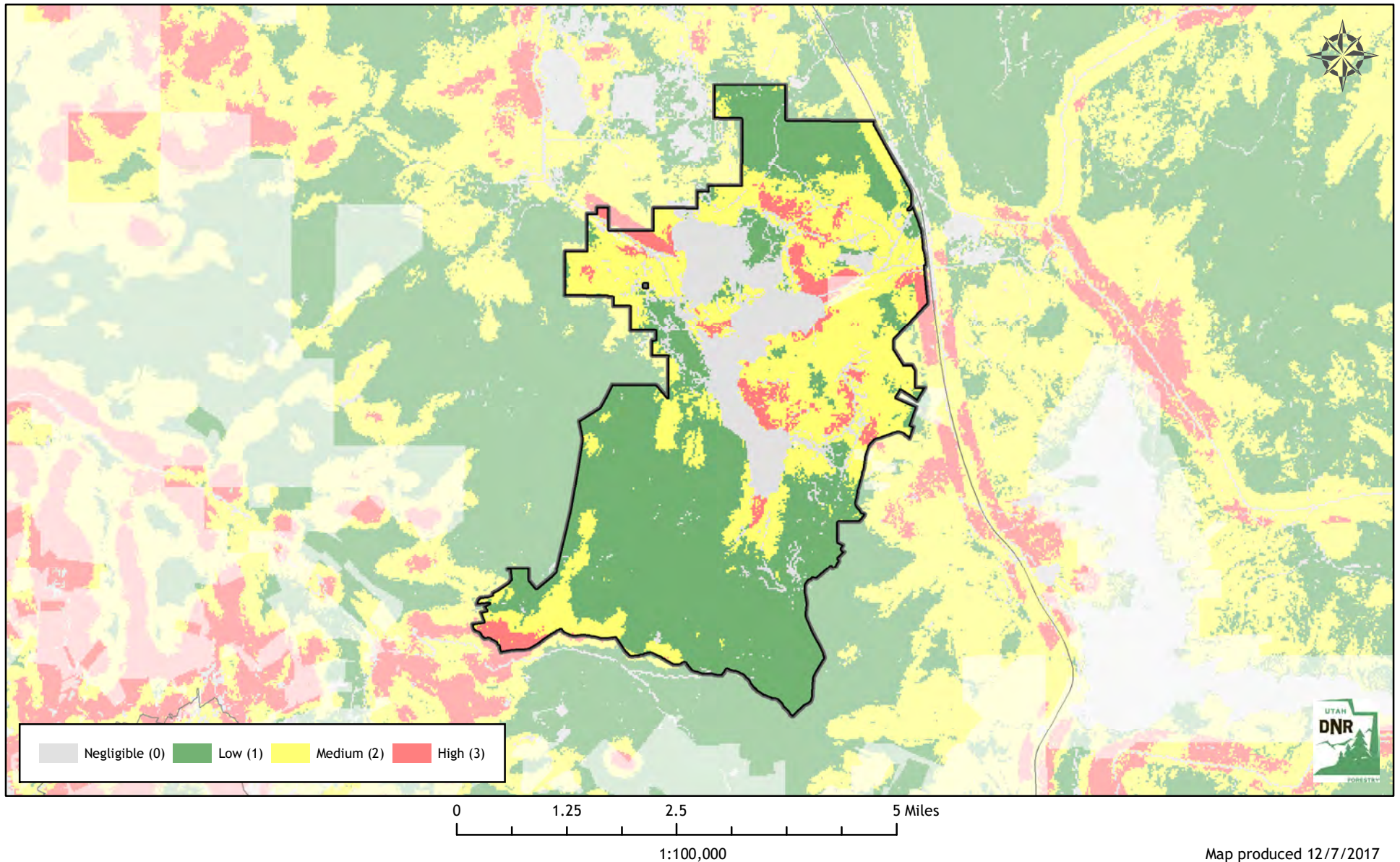
Medium: \$2.00/acre, High: \$3.50/acre

Low Risk: 7,948 Acres (63%)

Medium Risk: 4,025 Acres (32%) - \$8,050

High Risk: 673 Acres (5%) - \$2,356

Risk Assessment Total: \$10,406



Utah Wildfire Risk Assessment *Parowan*

Derived from www.UtahWildfireRisk.utah.gov

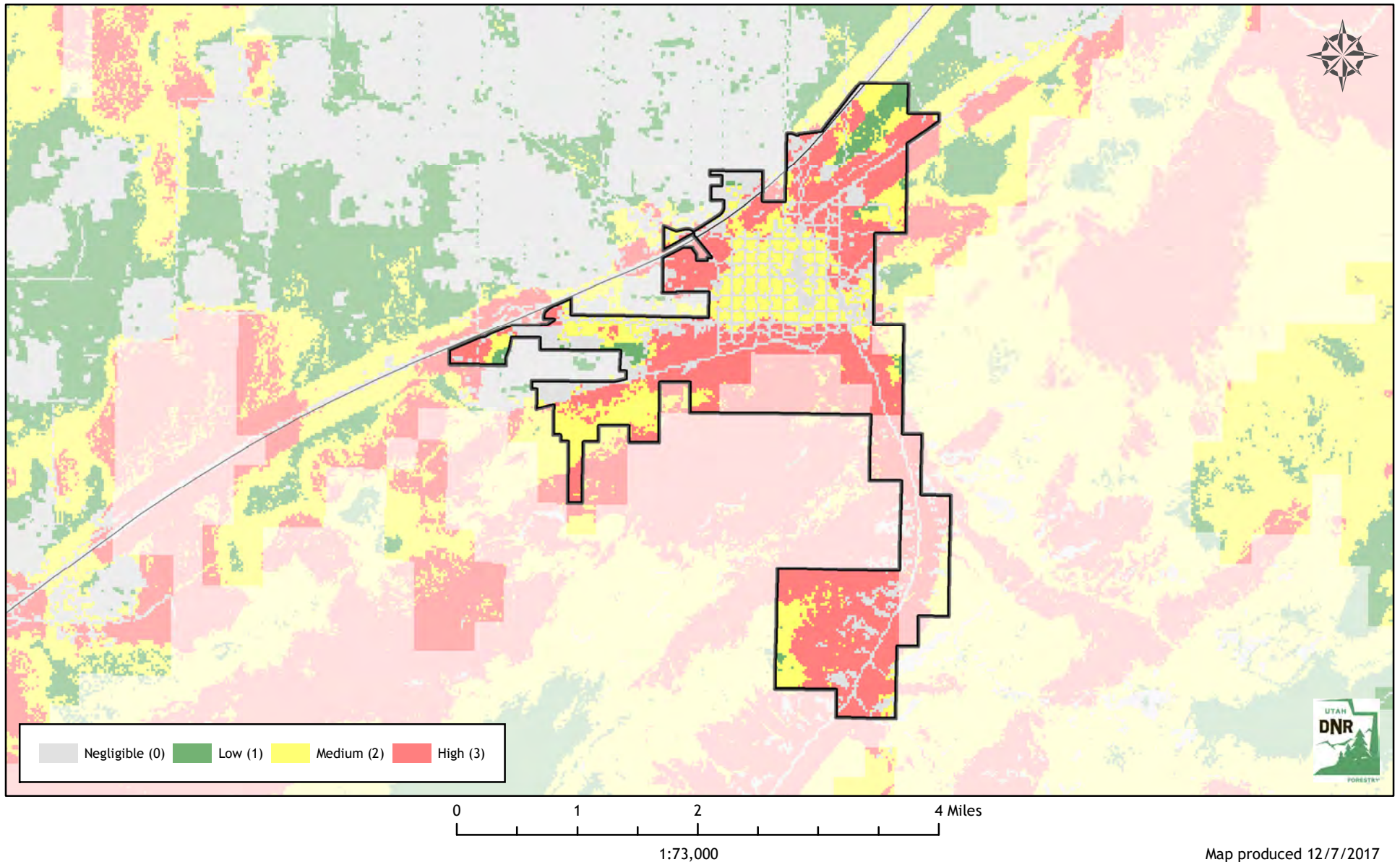
Medium: \$2.00/acre, High: \$3.50/acre

Low Risk: 1,064 Acres (30%)

Medium Risk: 908 Acres (25%) - \$1,815

High Risk: 1,631 Acres (45%) - \$5,708

Risk Assessment Total: \$7,523



Utah Wildfire Risk Assessment *Payson*

Derived from www.UtahWildfireRisk.utah.gov

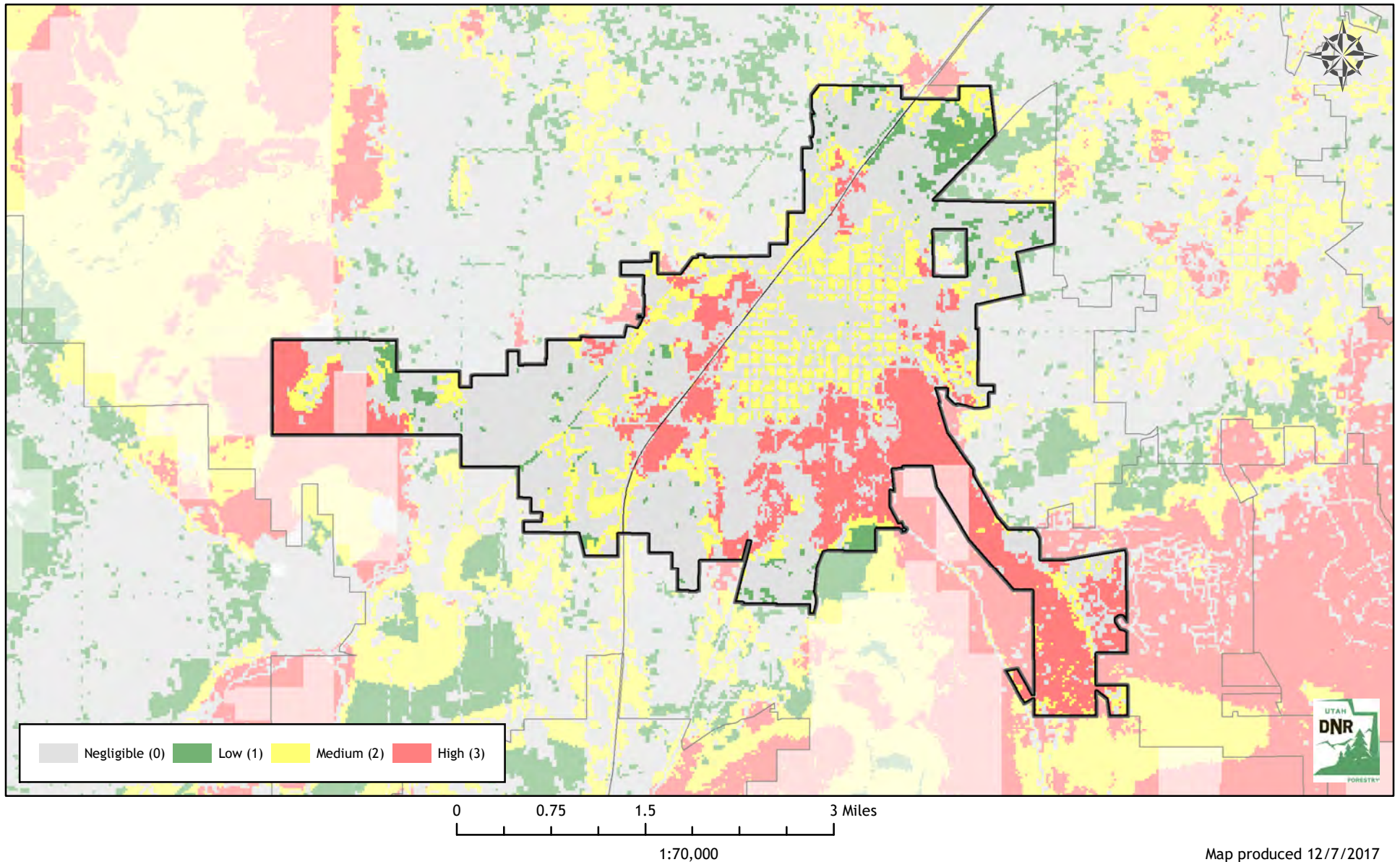
Medium: \$2.00/acre, High: \$3.50/acre

Low Risk: 4,720 Acres (61%)

Medium Risk: 1,256 Acres (16%) - \$2,513

High Risk: 1,733 Acres (22%) - \$6,067

Risk Assessment Total: \$8,579



Map produced 12/7/2017

Utah Wildfire Risk Assessment *Perry*

Derived from www.UtahWildfireRisk.utah.gov

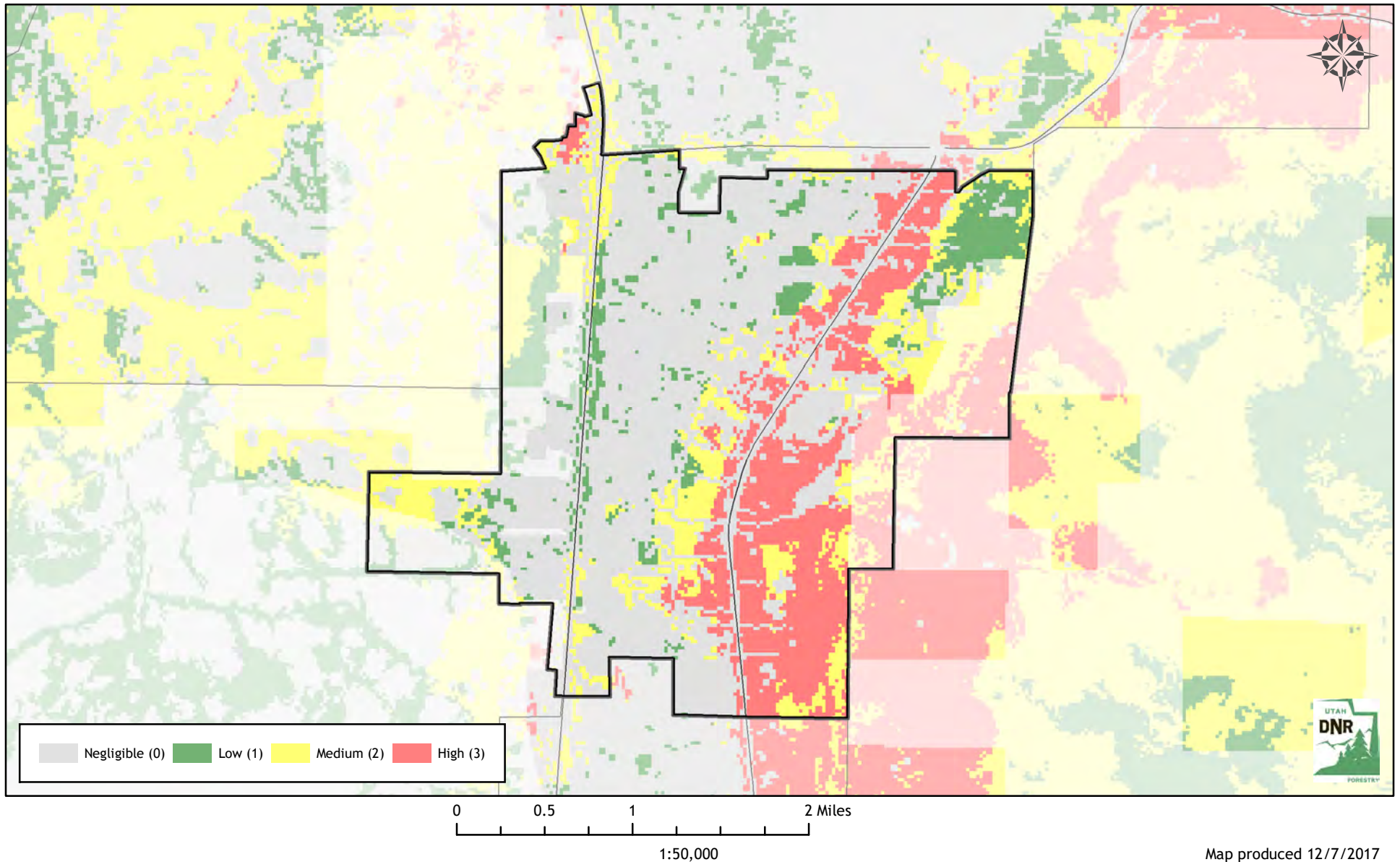
Medium: \$2.00/acre, High: \$3.50/acre

Low Risk: 2,714 Acres (66%)

Medium Risk: 578 Acres (14%) - \$1,157

High Risk: 800 Acres (20%) - \$2,801

Risk Assessment Total: \$3,958



Utah Wildfire Risk Assessment *Plain City*

Derived from www.UtahWildfireRisk.utah.gov

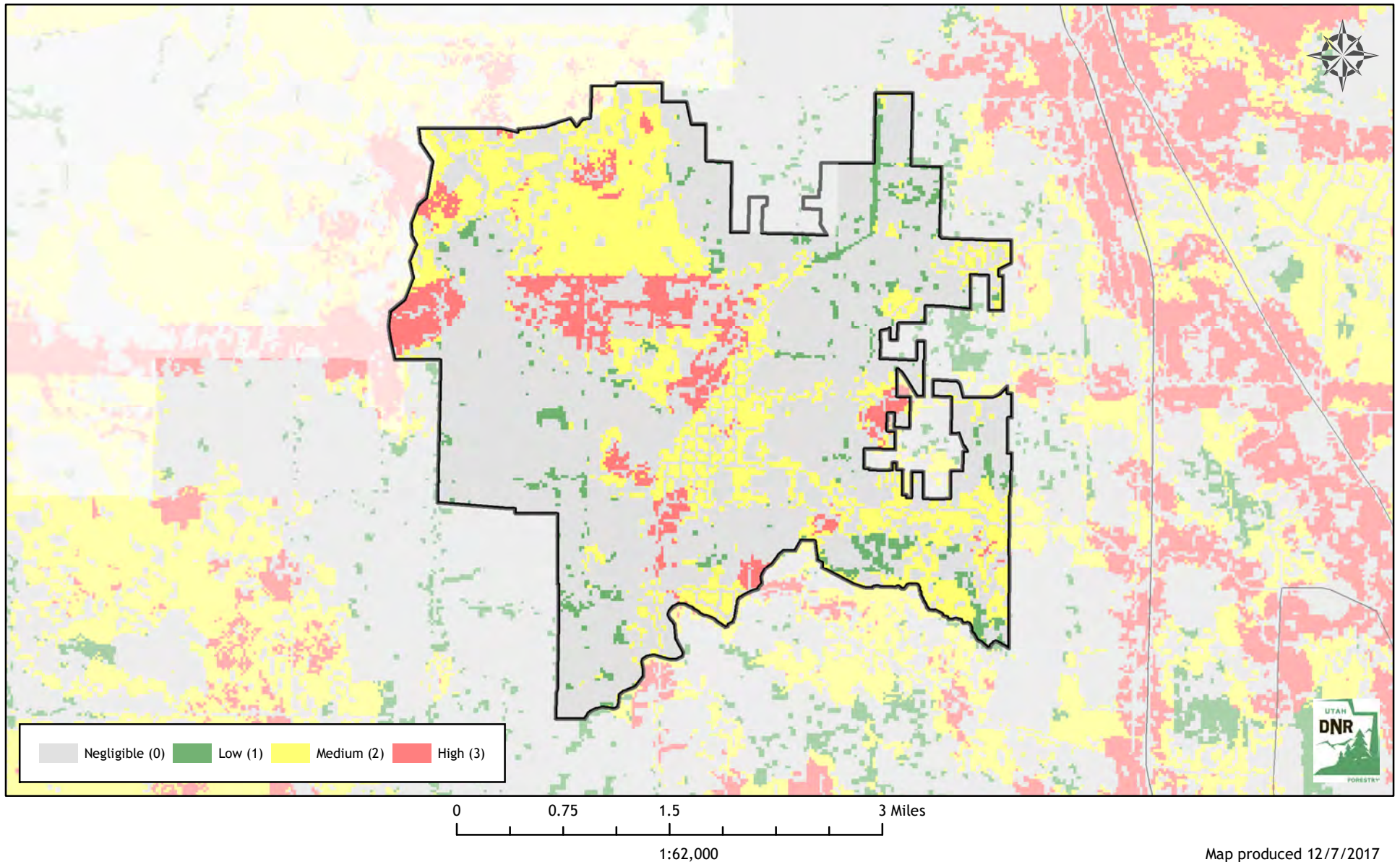
Medium: \$2.00/acre, High: \$3.50/acre

Low Risk: 5,399 Acres (70%)

Medium Risk: 1,784 Acres (23%) - \$3,568

High Risk: 554 Acres (7%) - \$1,938

Risk Assessment Total: \$5,506



Map produced 12/7/2017

Utah Wildfire Risk Assessment *Pleasant Grove*

Derived from www.UtahWildfireRisk.utah.gov

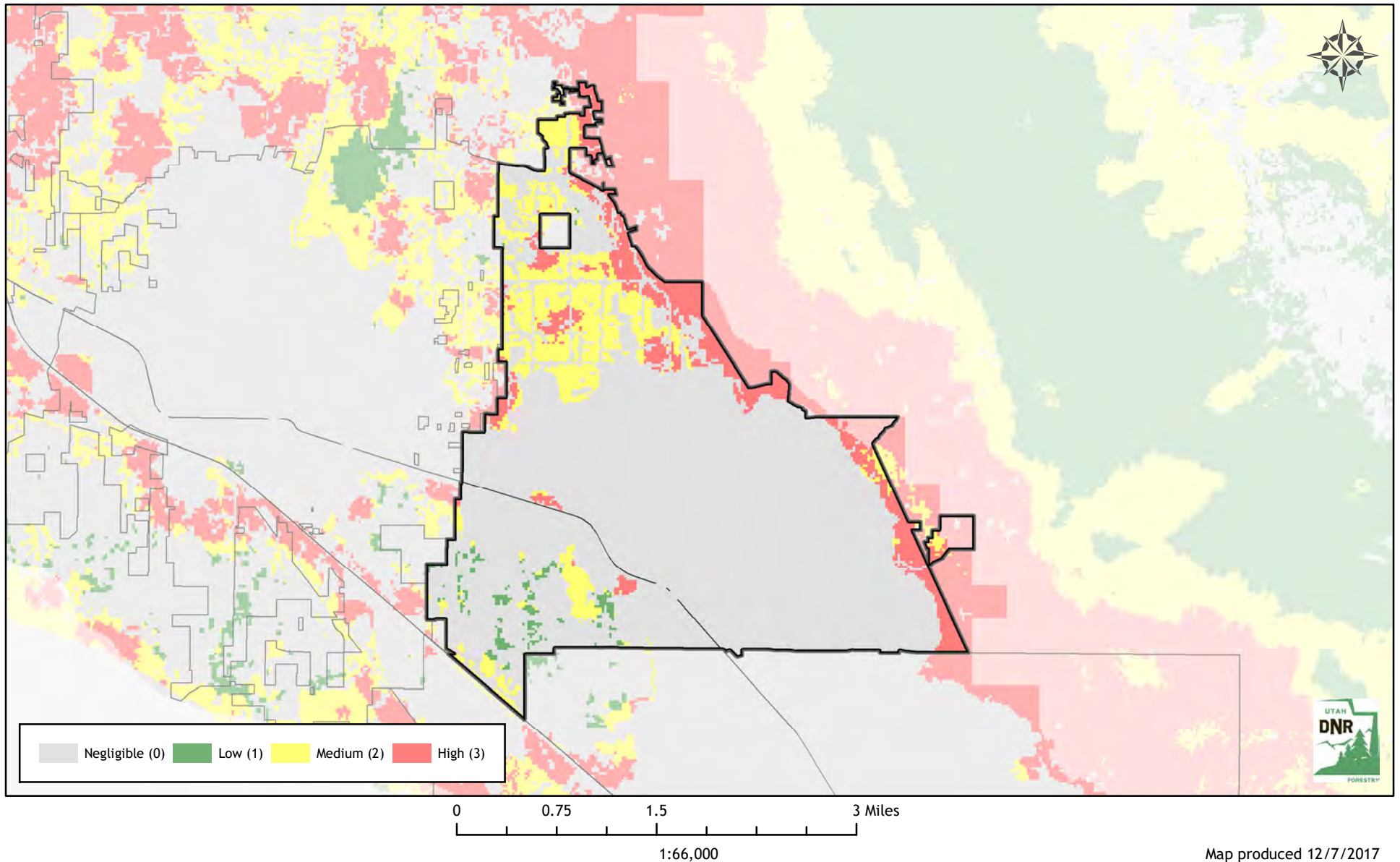
Medium: \$2.00/acre, High: \$3.50/acre

Low Risk: 4,566 Acres (79%)

Medium Risk: 660 Acres (11%) - \$1,320

High Risk: 520 Acres (9%) - \$1,821

Risk Assessment Total: \$3,141



Map produced 12/7/2017

Utah Wildfire Risk Assessment *Plymouth*

Derived from www.UtahWildfireRisk.utah.gov

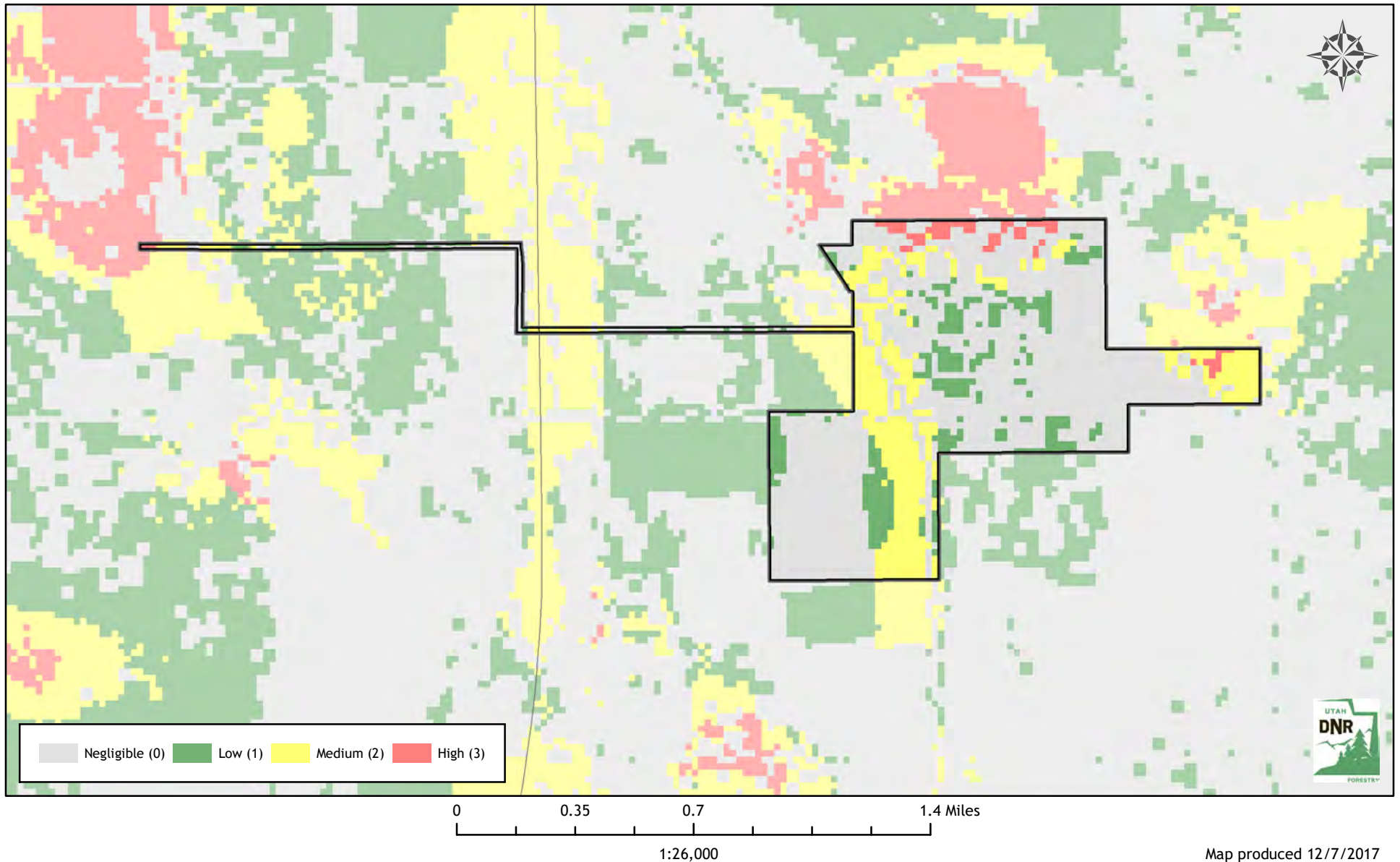
Medium: \$2.00/acre, High: \$3.50/acre

Low Risk: 439 Acres (78%)

Medium Risk: 108 Acres (19%) - \$216

High Risk: 15 Acres (3%) - \$53

Risk Assessment Total: \$269



Map produced 12/7/2017

Utah Wildfire Risk Assessment *Portage*

Derived from www.UtahWildfireRisk.utah.gov

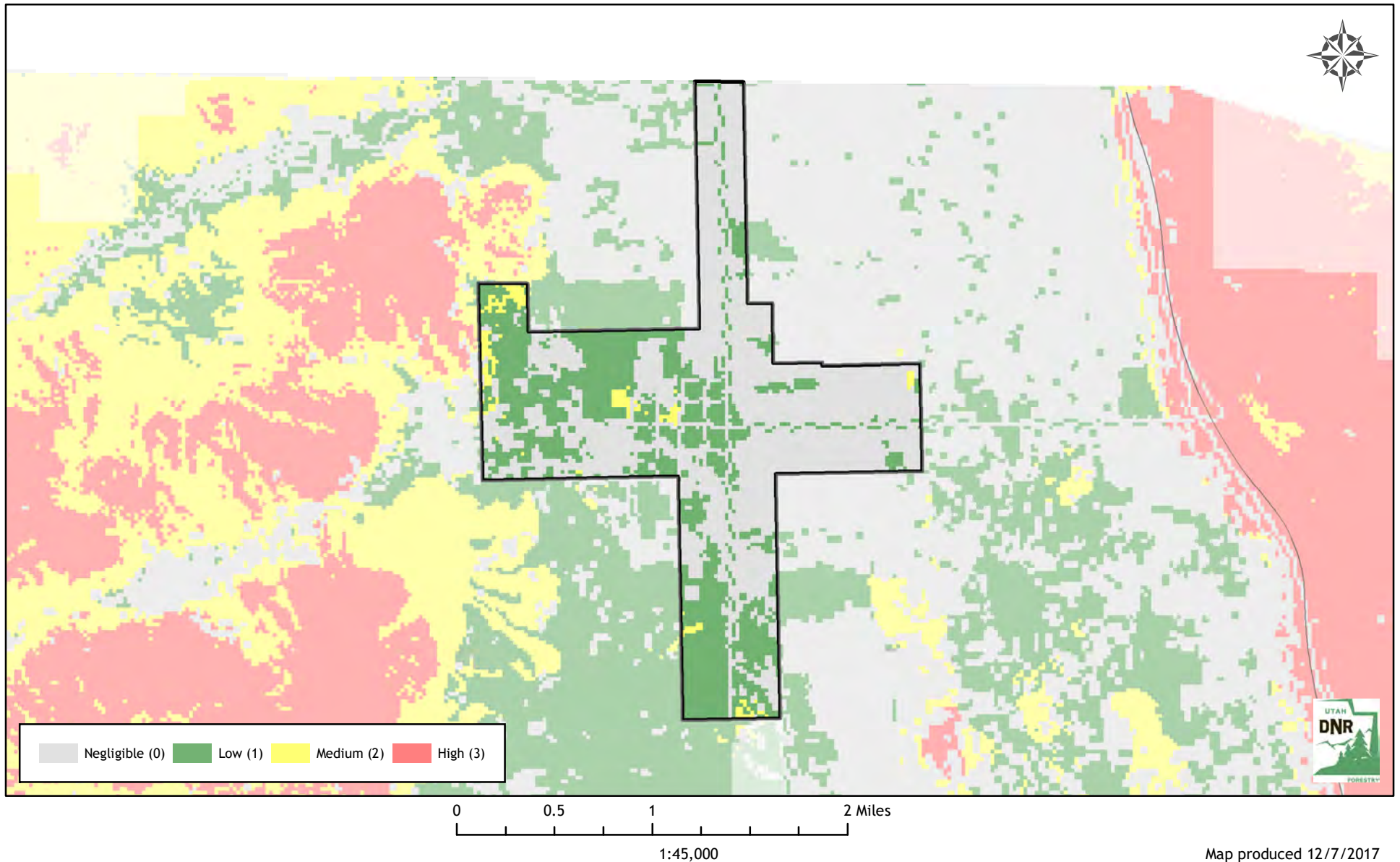
Medium: \$2.00/acre, High: \$3.50/acre

Low Risk: 1,595 Acres (97%)

Medium Risk: 43 Acres (3%) - \$87

High Risk: 0 Acres (0%) - \$0

Risk Assessment Total: \$87



Utah Wildfire Risk Assessment *Price*

Derived from www.UtahWildfireRisk.utah.gov

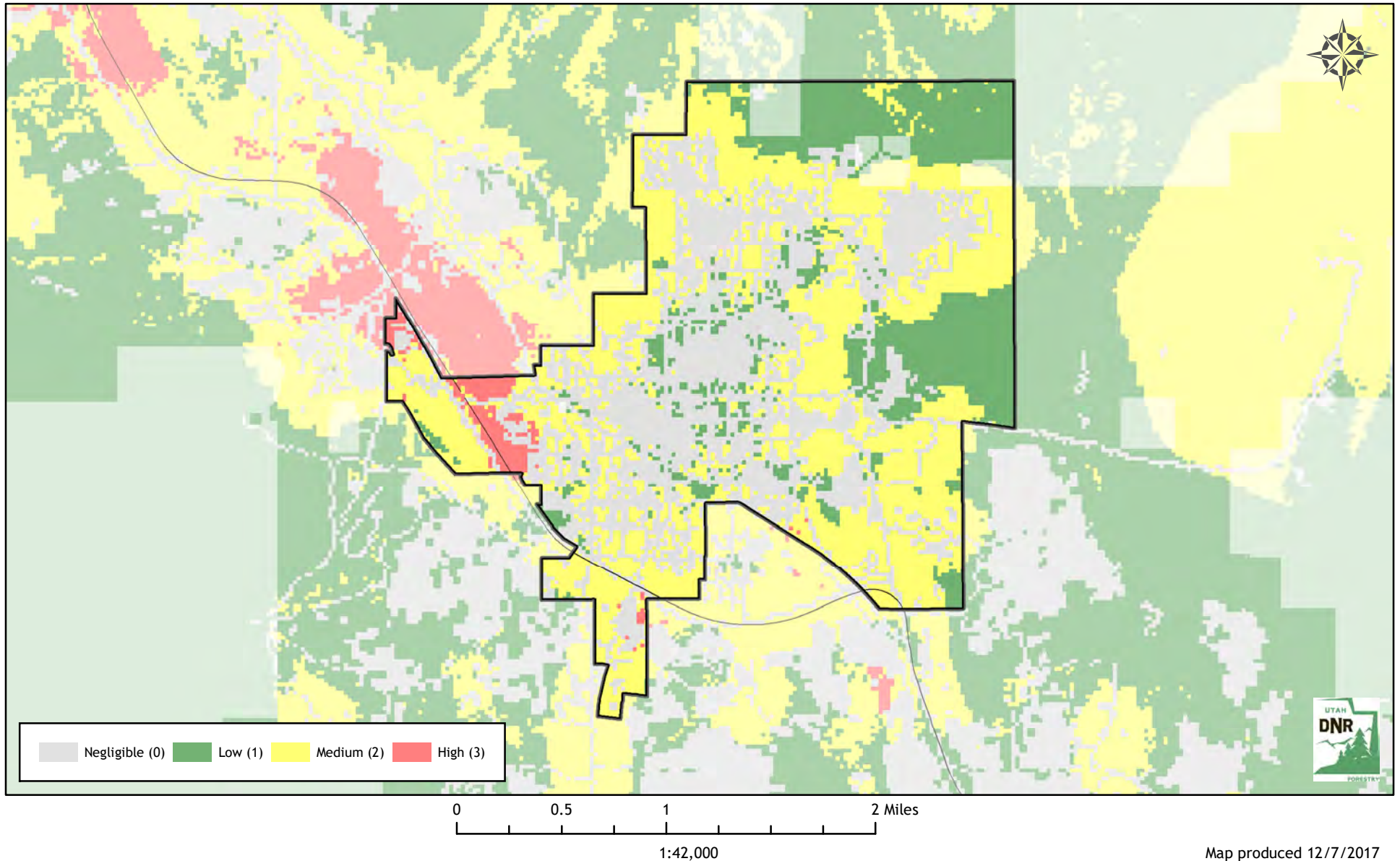
Medium: \$2.00/acre, High: \$3.50/acre

Low Risk: 1,830 Acres (59%)

Medium Risk: 1,222 Acres (39%) - \$2,445

High Risk: 67 Acres (2%) - \$234

Risk Assessment Total: \$2,679



Map produced 12/7/2017

Utah Wildfire Risk Assessment *Providence*

Derived from www.UtahWildfireRisk.utah.gov

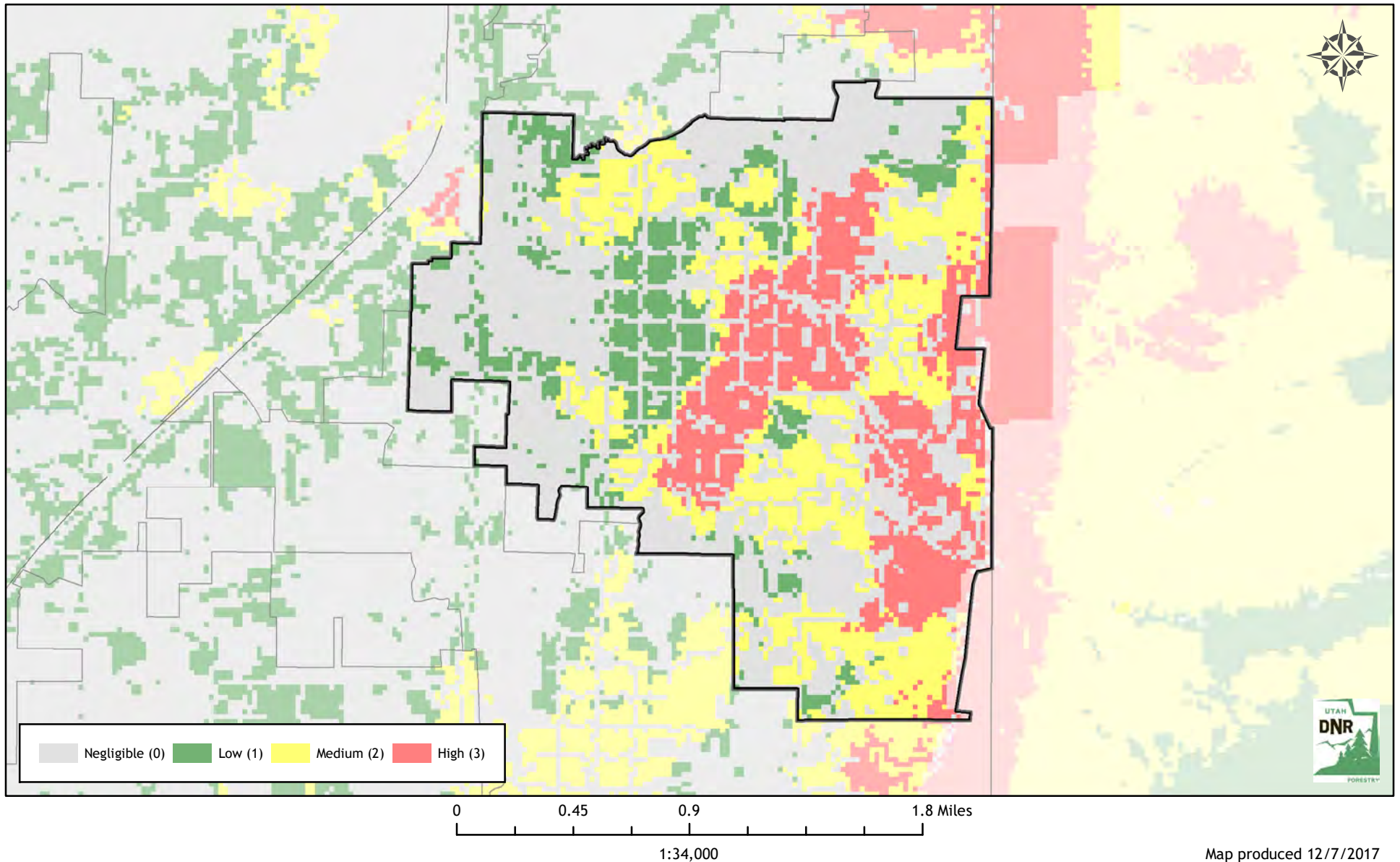
Medium: \$2.00/acre, High: \$3.50/acre

Low Risk: 1,483 Acres (61%)

Medium Risk: 526 Acres (22%) - \$1,053

High Risk: 419 Acres (17%) - \$1,466

Risk Assessment Total: \$2,519



Utah Wildfire Risk Assessment *Provo*

Derived from www.UtahWildfireRisk.utah.gov

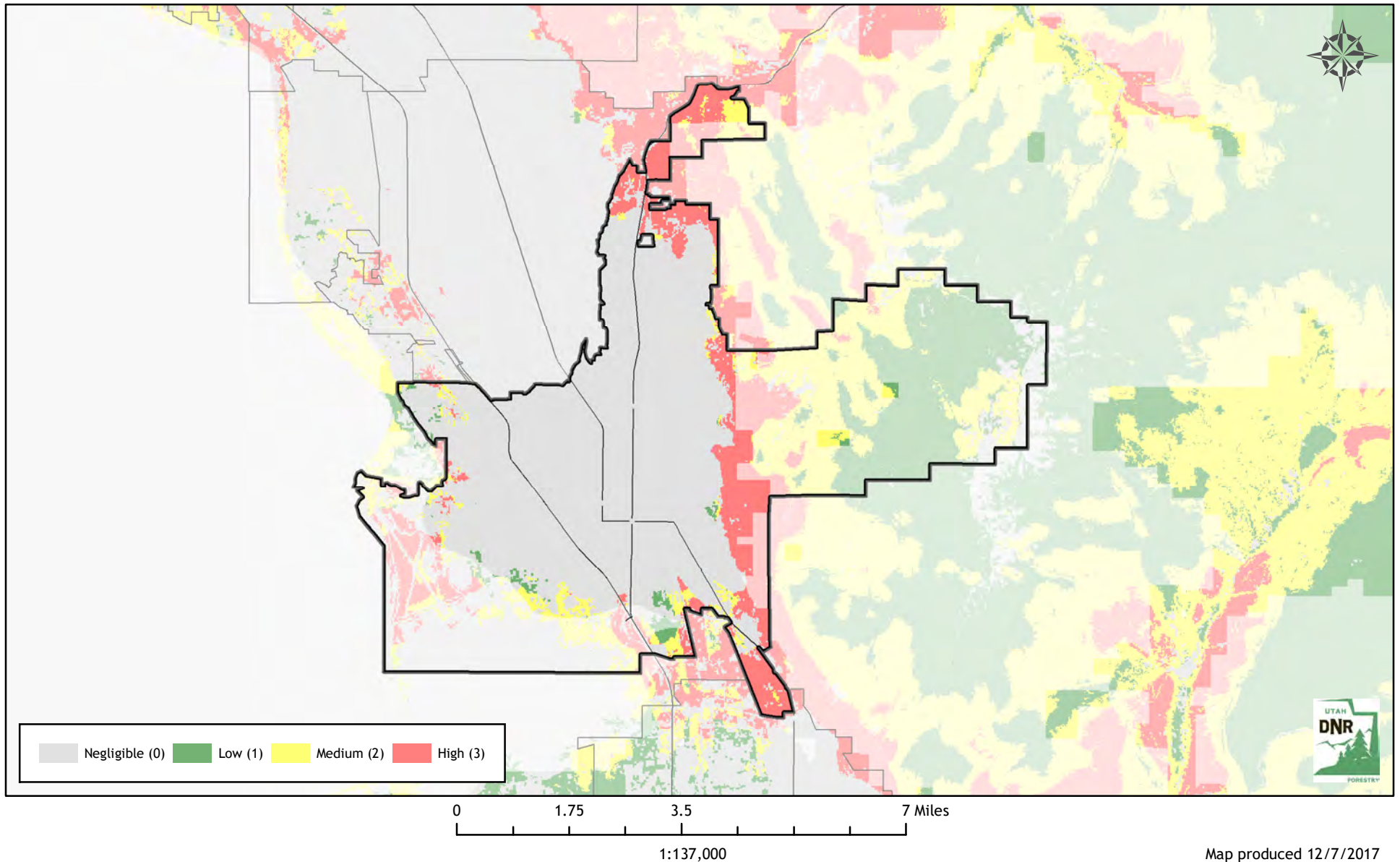
Medium: \$2.00/acre, High: \$3.50/acre

Low Risk: 12,755 Acres (81%)

Medium Risk: 696 Acres (4%) - \$1,391

High Risk: 2,233 Acres (14%) - \$7,814

Risk Assessment Total: \$9,205



Utah Wildfire Risk Assessment *Randolph*

Derived from www.UtahWildfireRisk.utah.gov

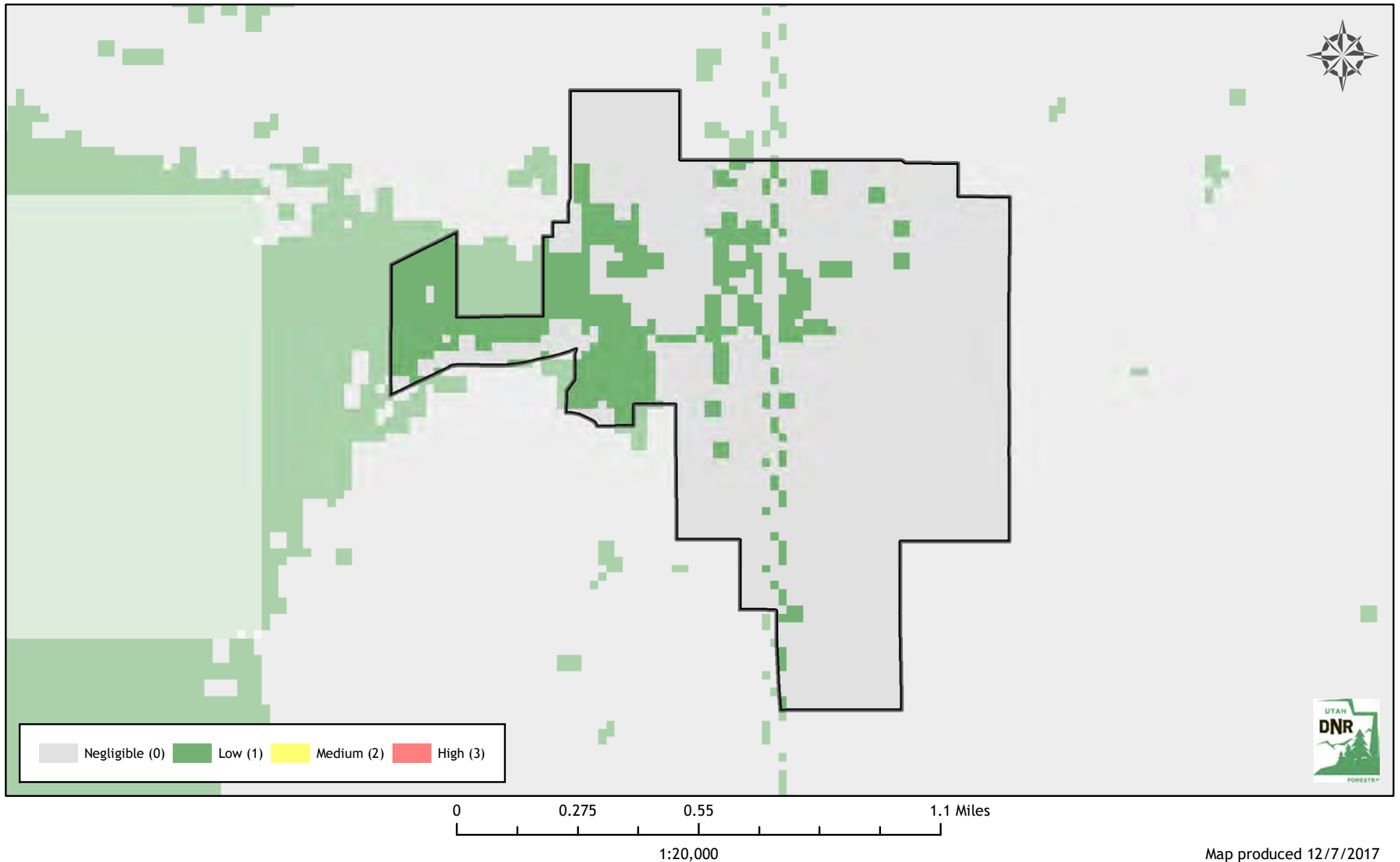
Medium: \$2.00/acre, High: \$3.50/acre

Low Risk: 657 Acres (100%)

Medium Risk: 0 Acres (0%) - \$0

High Risk: 0 Acres (0%) - \$0

Risk Assessment Total: \$0



Utah Wildfire Risk Assessment *Redmond*

Derived from www.UtahWildfireRisk.utah.gov

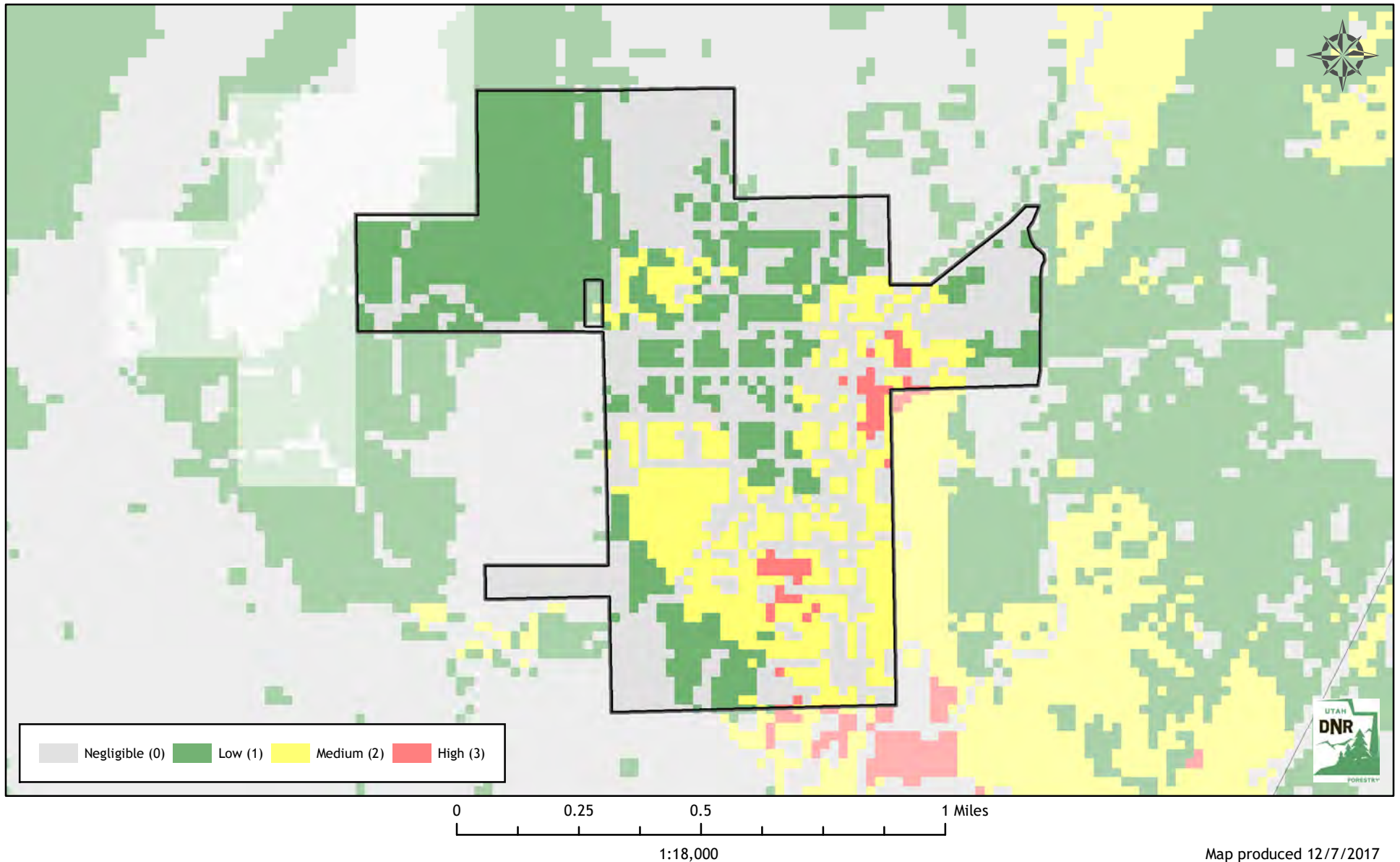
Medium: \$2.00/acre, High: \$3.50/acre

Low Risk: 475 Acres (78%)

Medium Risk: 123 Acres (20%) - \$246

High Risk: 12 Acres (2%) - \$40

Risk Assessment Total: \$286



Utah Wildfire Risk Assessment *Richfield*

Derived from www.UtahWildfireRisk.utah.gov

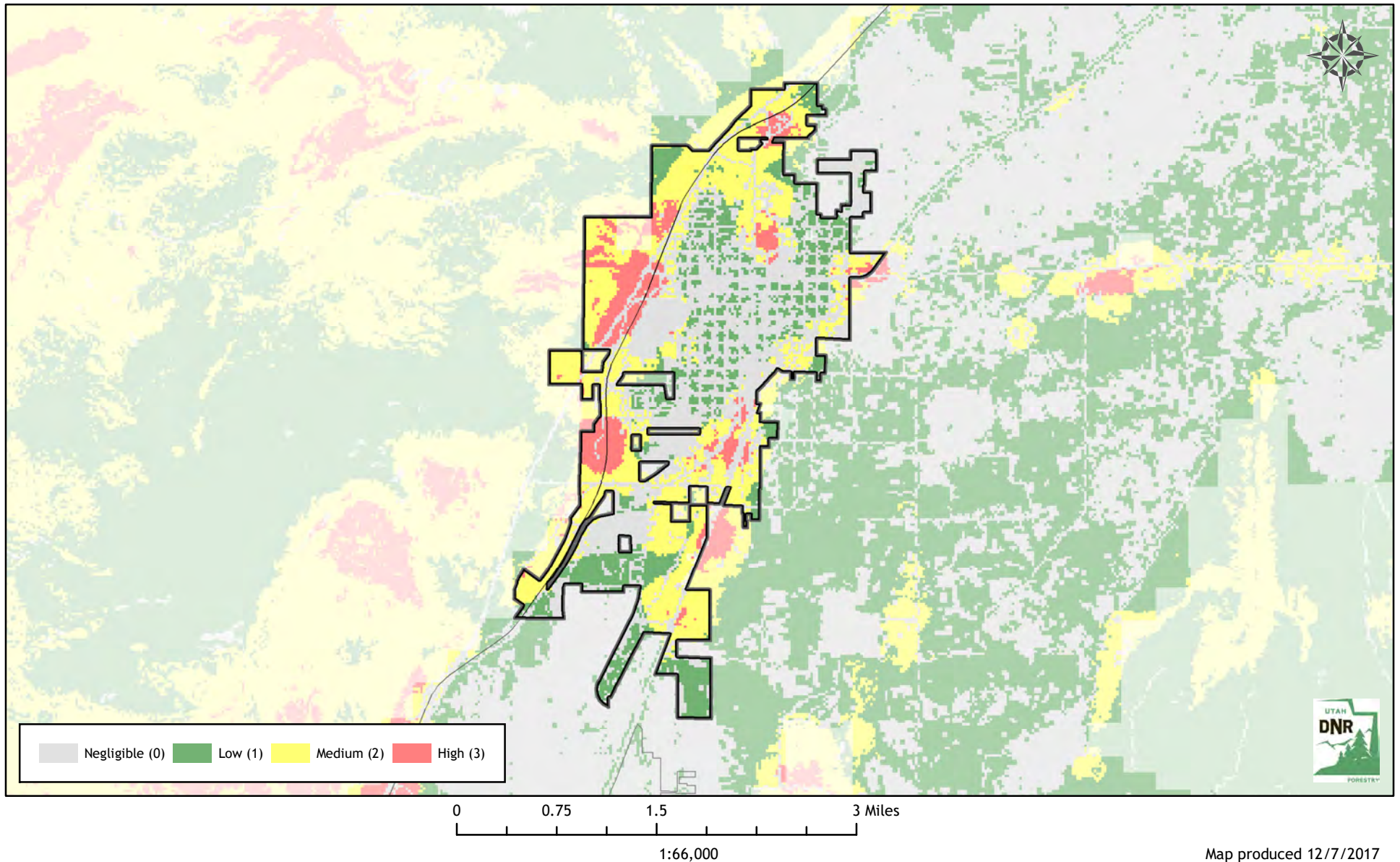
Medium: \$2.00/acre, High: \$3.50/acre

Low Risk: 2,164 Acres (61%)

Medium Risk: 1,093 Acres (31%) - \$2,186

High Risk: 314 Acres (9%) - \$1,098

Risk Assessment Total: \$3,284



Map produced 12/7/2017

Utah Wildfire Risk Assessment *Richmond*

Derived from www.UtahWildfireRisk.utah.gov

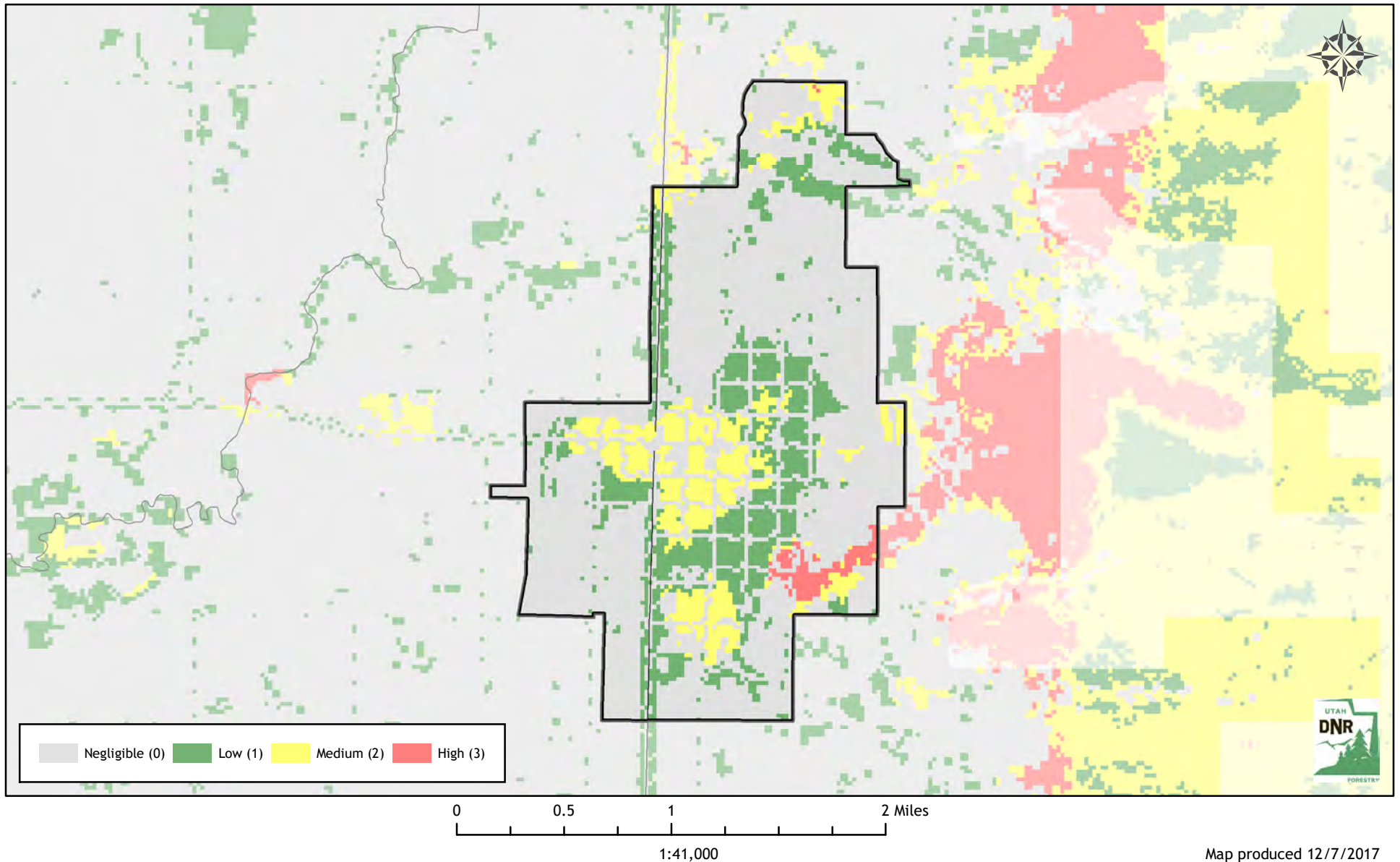
Medium: \$2.00/acre, High: \$3.50/acre

Low Risk: 1,920 Acres (87%)

Medium Risk: 246 Acres (11%) - \$491

High Risk: 35 Acres (2%) - \$123

Risk Assessment Total: \$614



Utah Wildfire Risk Assessment *River Heights*

Derived from www.UtahWildfireRisk.utah.gov

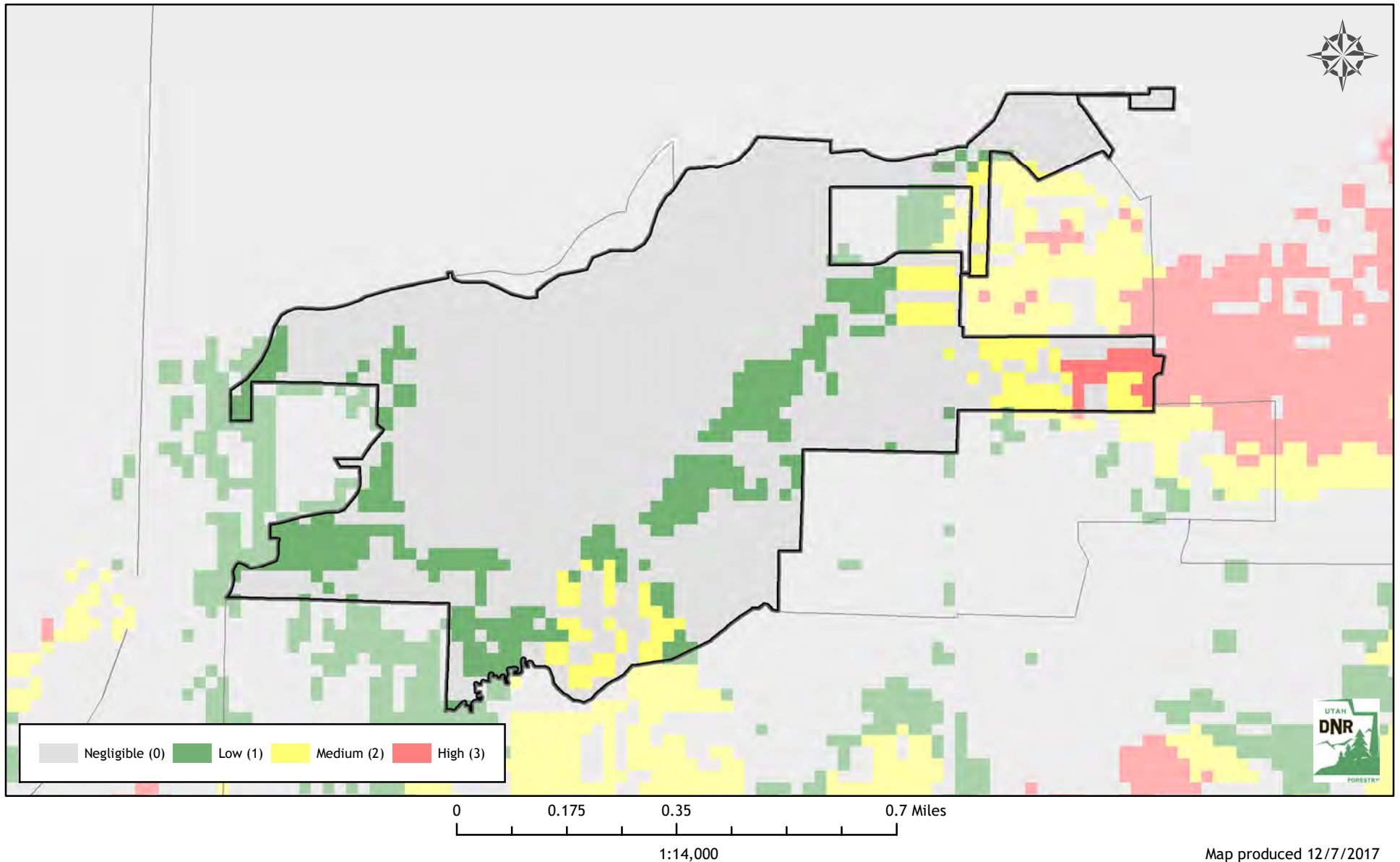
Medium: \$2.00/acre, High: \$3.50/acre

Low Risk: 390 Acres (93%)

Medium Risk: 26 Acres (6%) - \$52

High Risk: 5 Acres (1%) - \$17

Risk Assessment Total: \$70



Utah Wildfire Risk Assessment *Riverdale*

Derived from www.UtahWildfireRisk.utah.gov

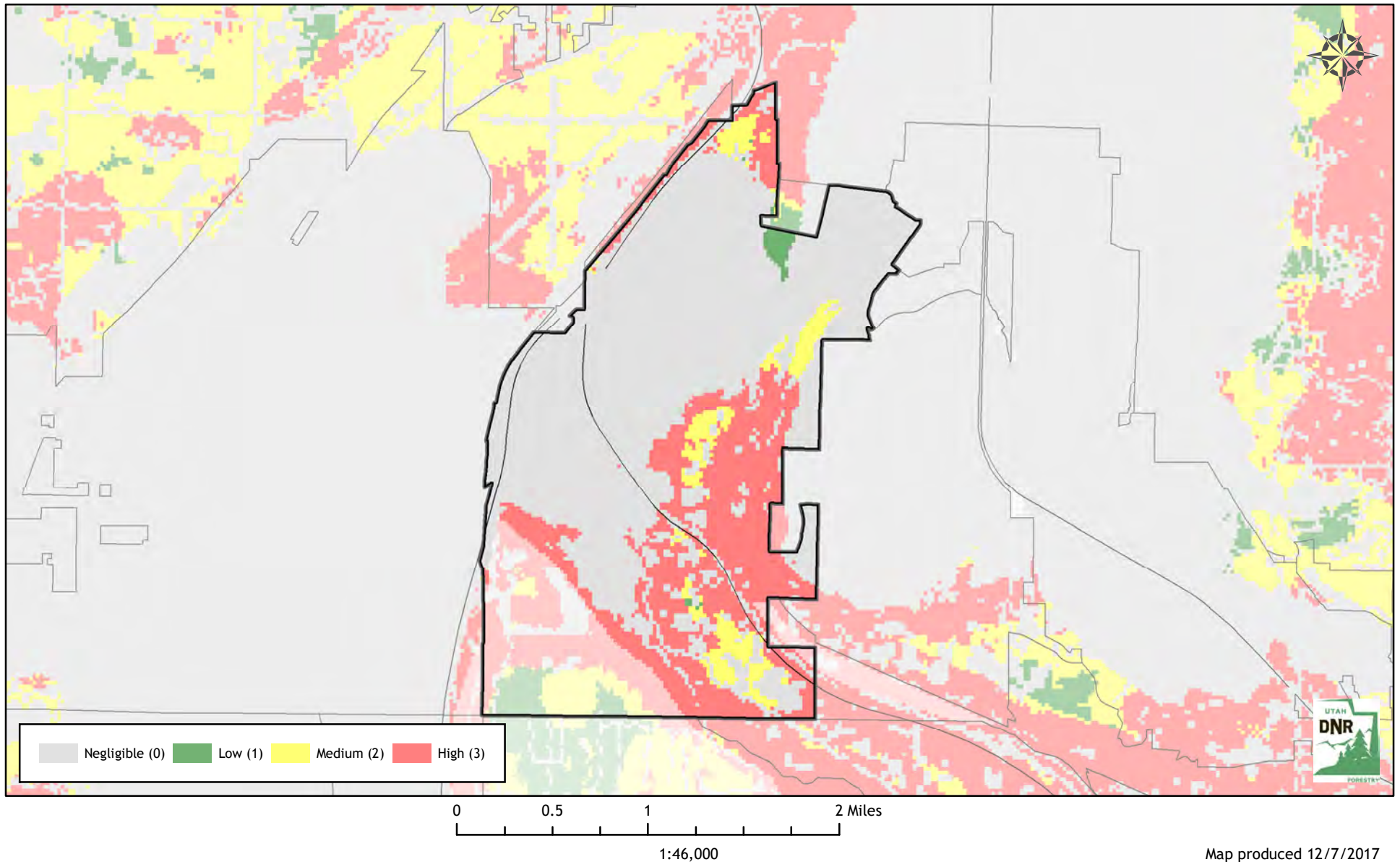
Medium: \$2.00/acre, High: \$3.50/acre

Low Risk: 1,778 Acres (70%)

Medium Risk: 137 Acres (5%) - \$274

High Risk: 630 Acres (25%) - \$2,205

Risk Assessment Total: \$2,479



Utah Wildfire Risk Assessment *Roosevelt*

Derived from www.UtahWildfireRisk.utah.gov

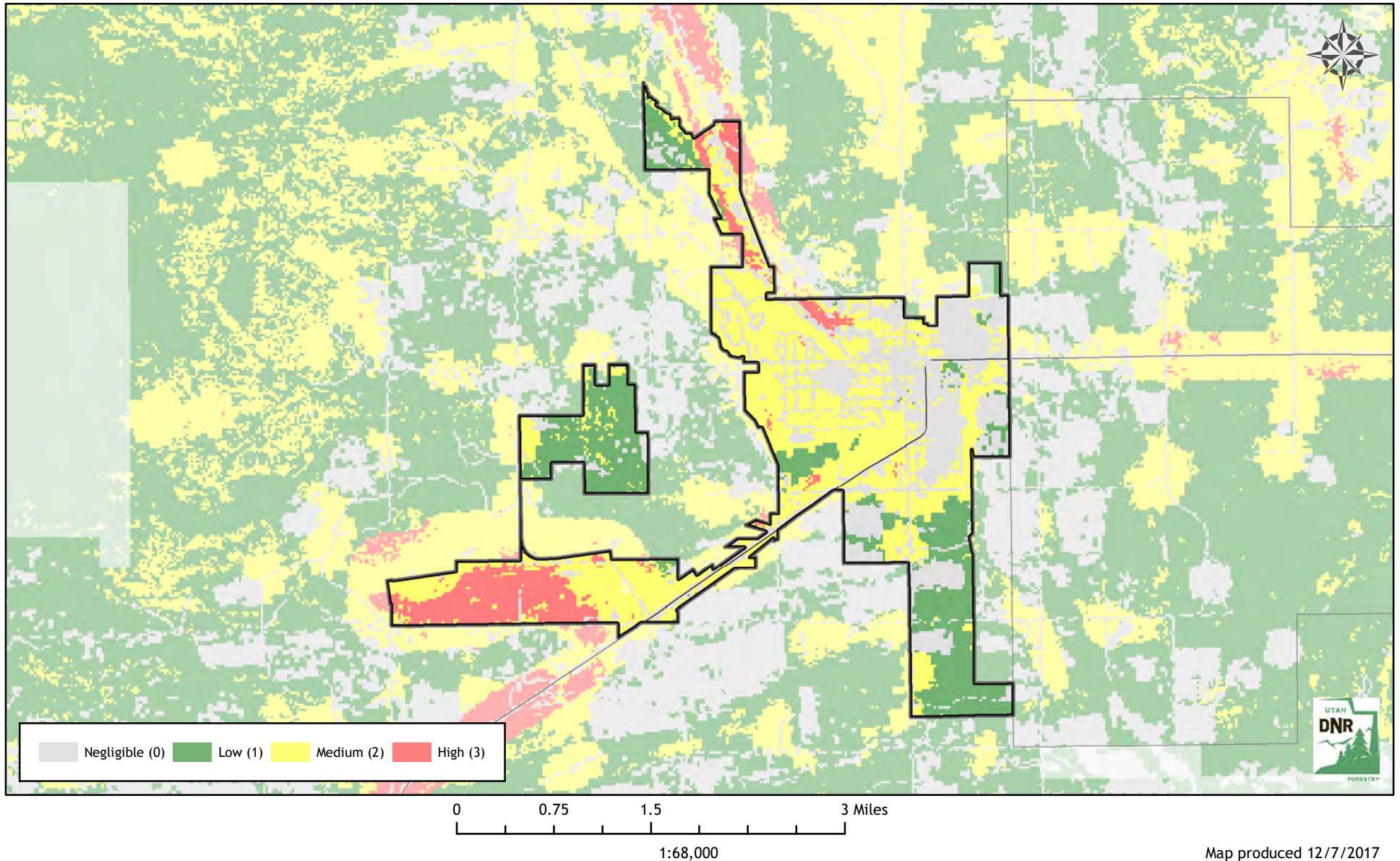
Medium: \$2.00/acre, High: \$3.50/acre

Low Risk: 2,177 Acres (51%)

Medium Risk: 1,695 Acres (40%) - \$3,390

High Risk: 414 Acres (10%) - \$1,448

Risk Assessment Total: \$4,838



Utah Wildfire Risk Assessment Roy

Derived from www.UtahWildfireRisk.utah.gov

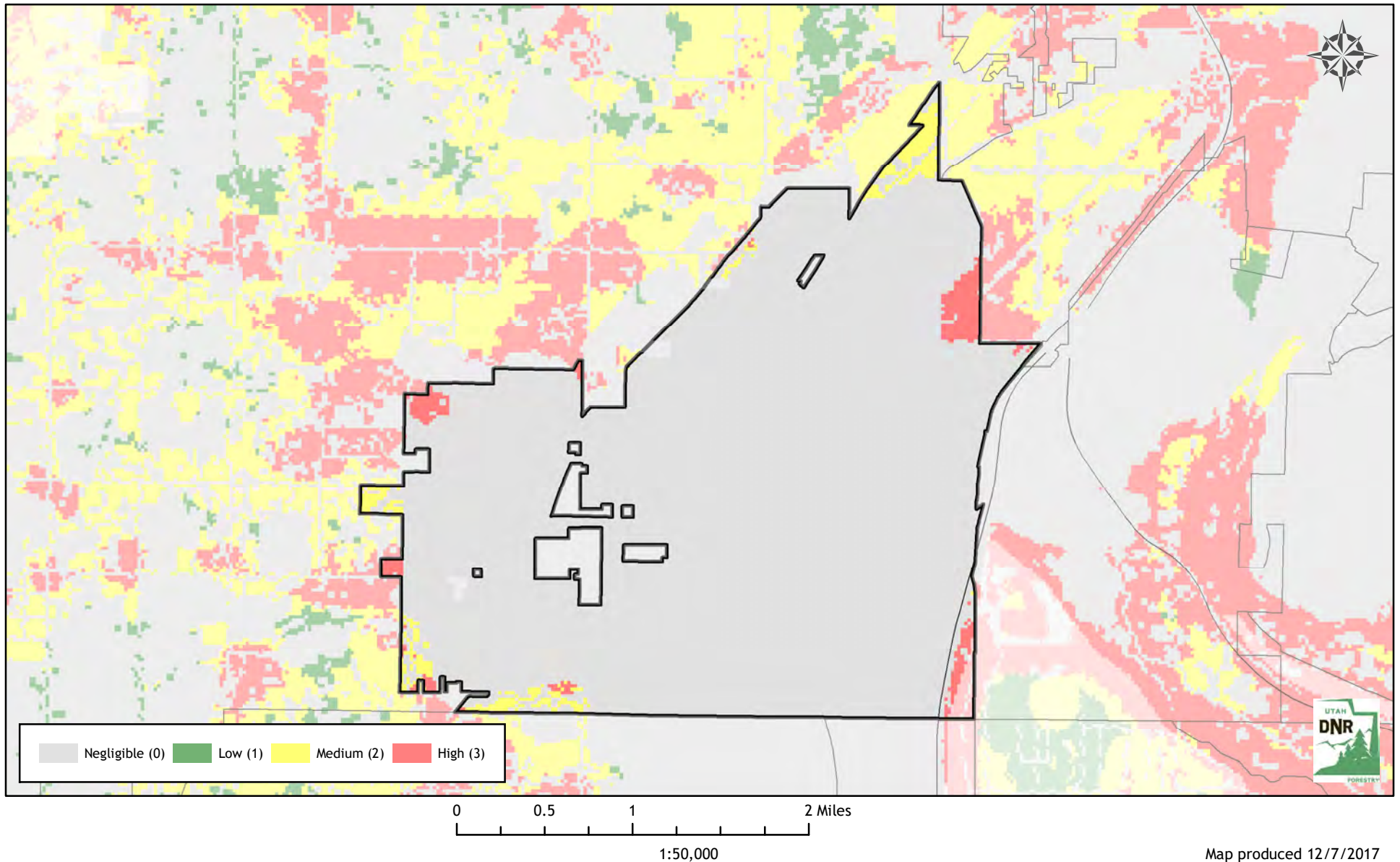
Medium: \$2.00/acre, High: \$3.50/acre

Low Risk: 4,794 Acres (95%)

Medium Risk: 116 Acres (2%) - \$232

High Risk: 114 Acres (2%) - \$399

Risk Assessment Total: \$631



Utah Wildfire Risk Assessment *Rush Valley*

Derived from www.UtahWildfireRisk.utah.gov

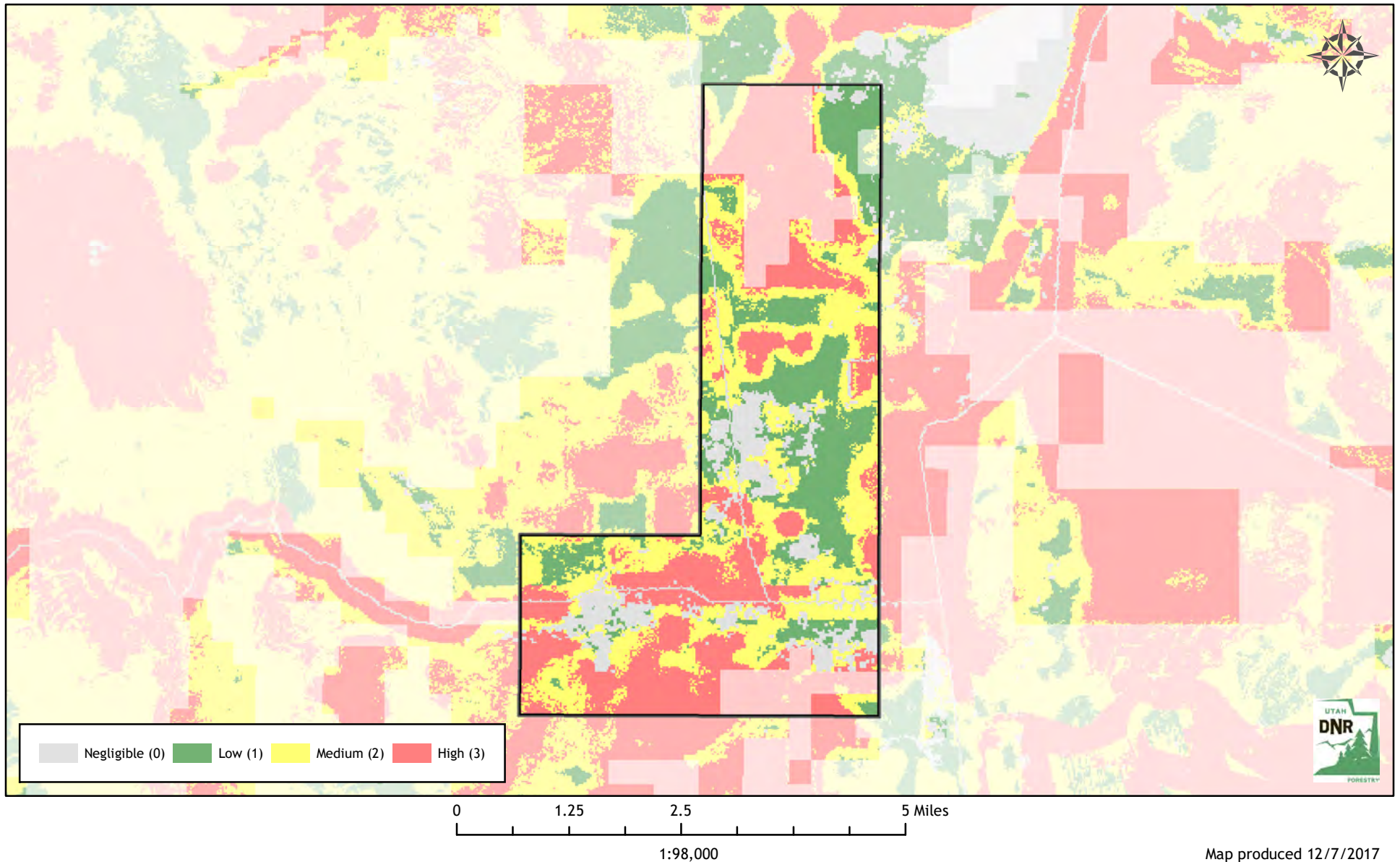
Medium: \$2.00/acre, High: \$3.50/acre

Low Risk: 3,441 Acres (36%)

Medium Risk: 3,476 Acres (36%) - \$6,952

High Risk: 2,667 Acres (28%) - \$9,335

Risk Assessment Total: \$16,287



Utah Wildfire Risk Assessment *Salem*

Derived from www.UtahWildfireRisk.utah.gov

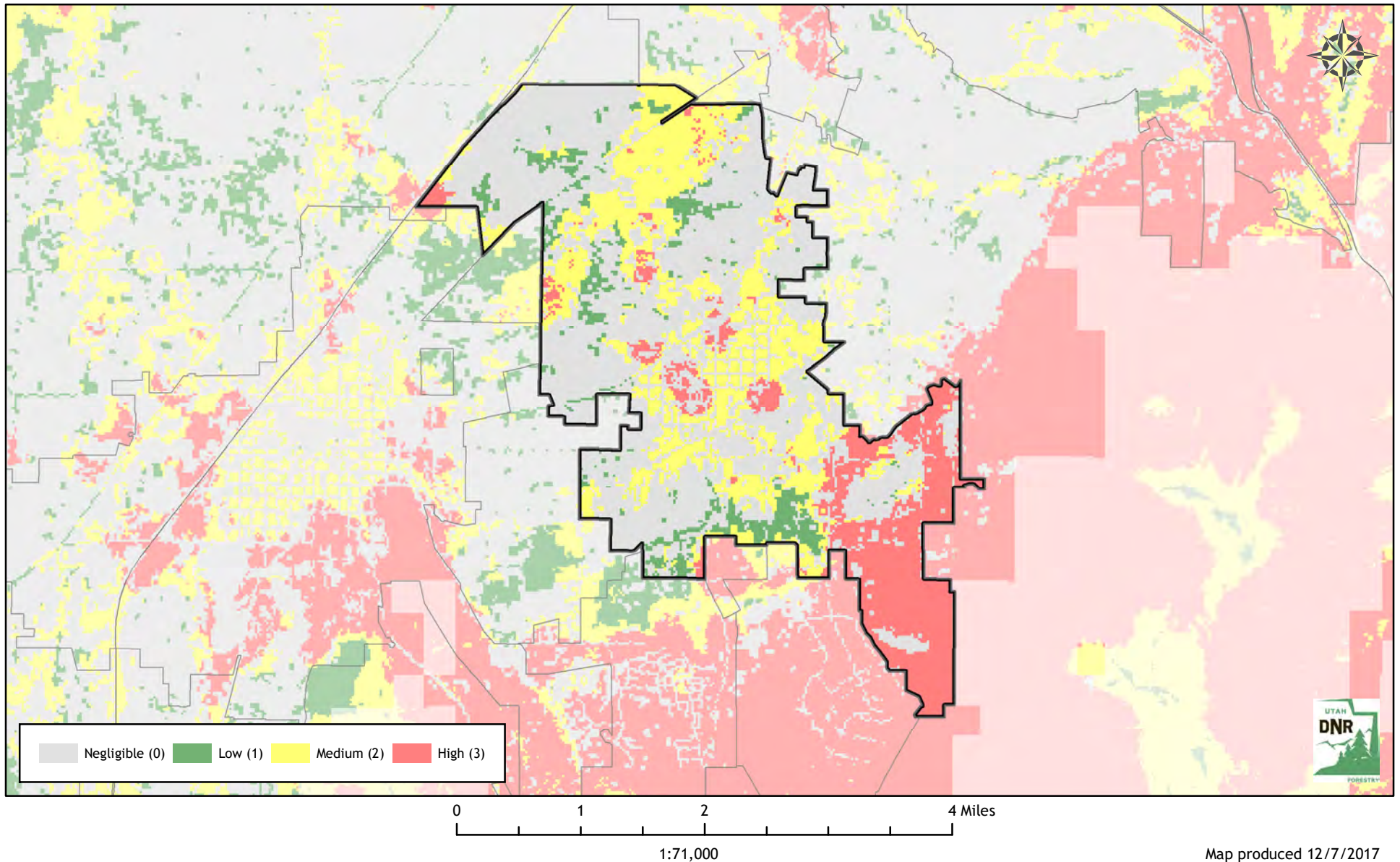
Medium: \$2.00/acre, High: \$3.50/acre

Low Risk: 3,973 Acres (61%)

Medium Risk: 1,504 Acres (23%) - \$3,009

High Risk: 1,042 Acres (16%) - \$3,648

Risk Assessment Total: \$6,657



Utah Wildfire Risk Assessment *Salina*

Derived from www.UtahWildfireRisk.utah.gov

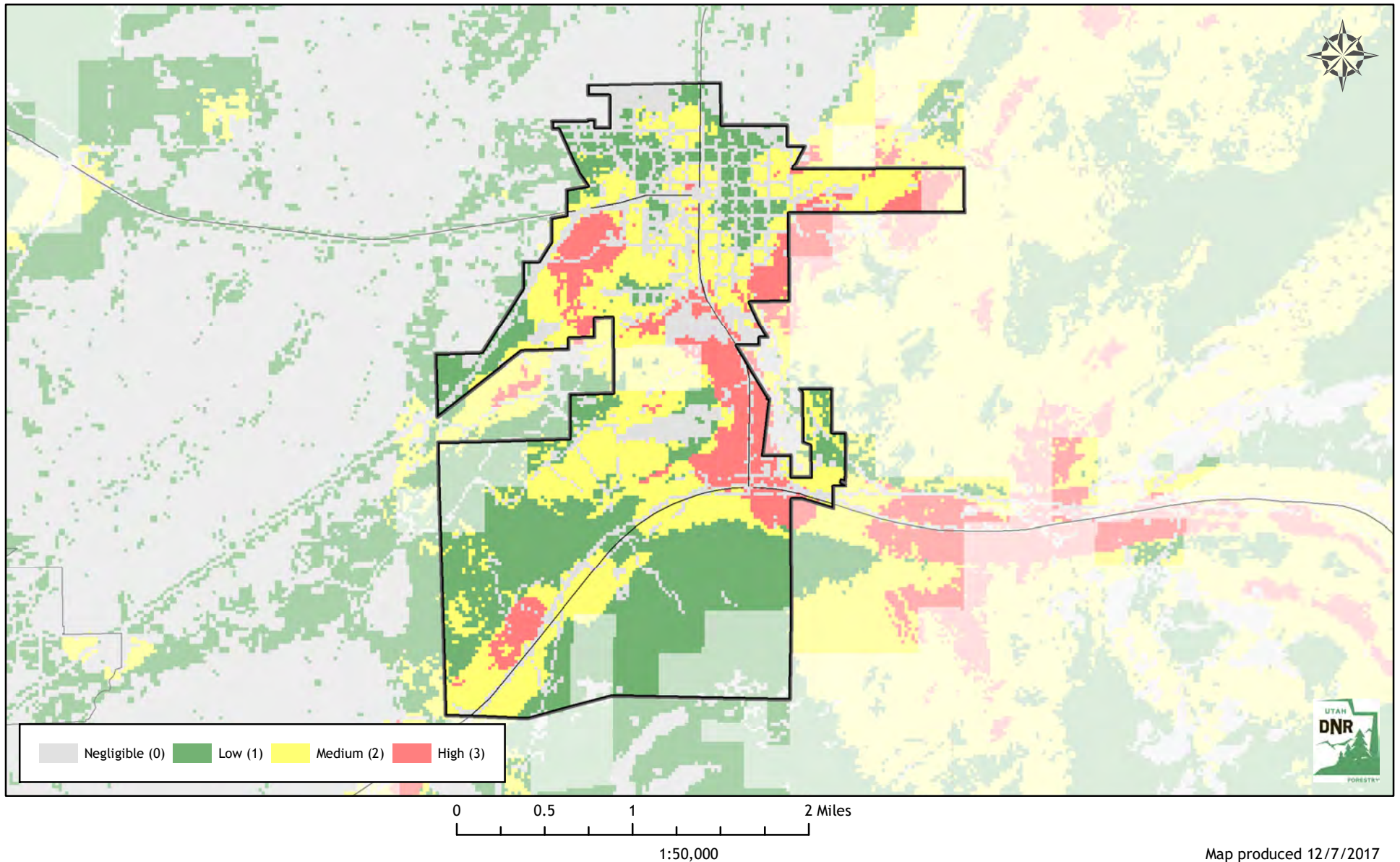
Medium: \$2.00/acre, High: \$3.50/acre

Low Risk: 1,801 Acres (56%)

Medium Risk: 1,009 Acres (31%) - \$2,019

High Risk: 395 Acres (12%) - \$1,381

Risk Assessment Total: \$3,400



Map produced 12/7/2017

Utah Wildfire Risk Assessment *Salt Lake City*

Derived from www.UtahWildfireRisk.utah.gov

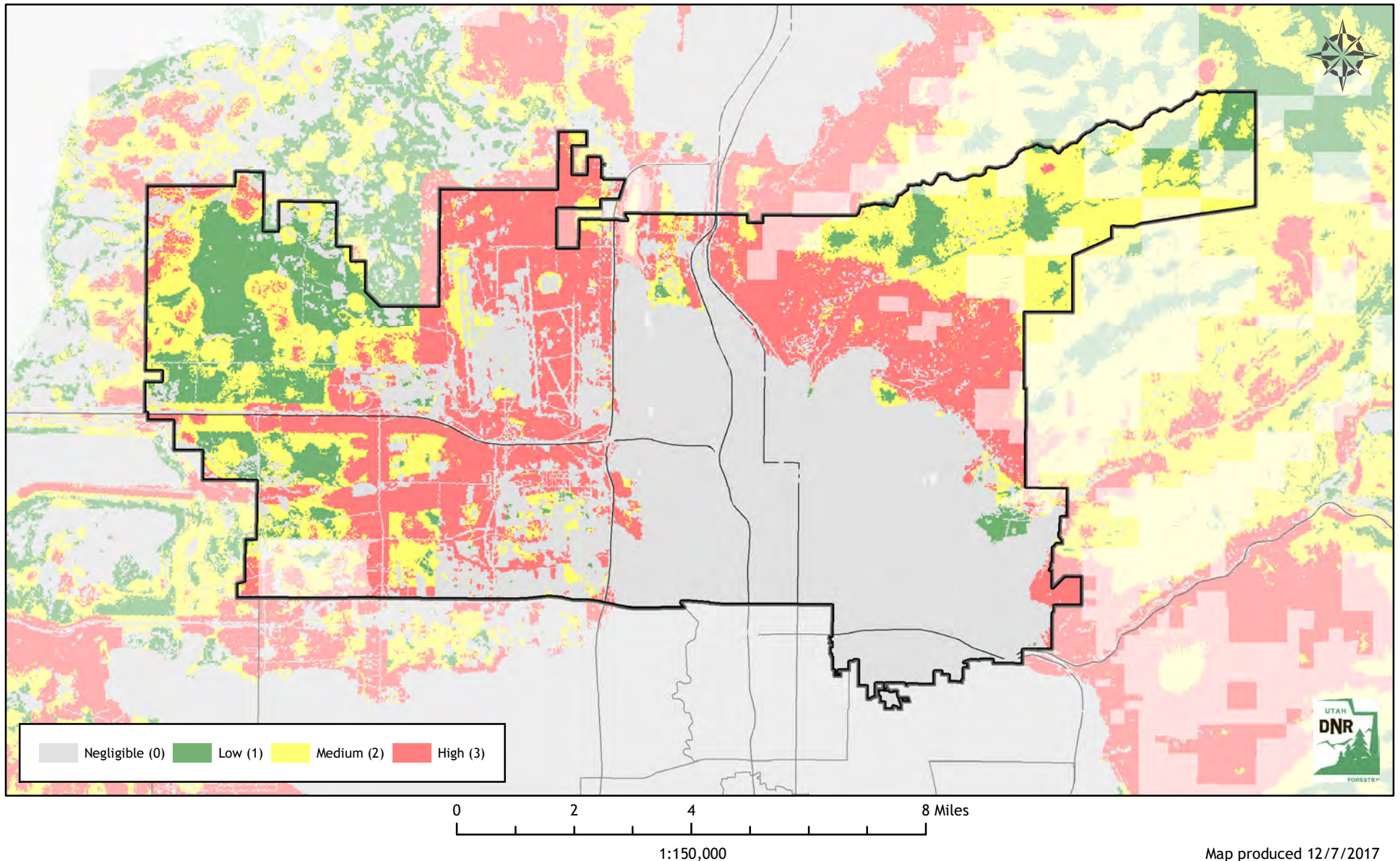
Medium: \$2.00/acre, High: \$3.50/acre

Low Risk: 37,167 Acres (57%)

Medium Risk: 11,658 Acres (18%) - \$23,316

High Risk: 16,128 Acres (25%) - \$56,447

Risk Assessment Total: \$79,764



Map produced 12/7/2017

Utah Wildfire Risk Assessment *Sandy*

Derived from www.UtahWildfireRisk.utah.gov

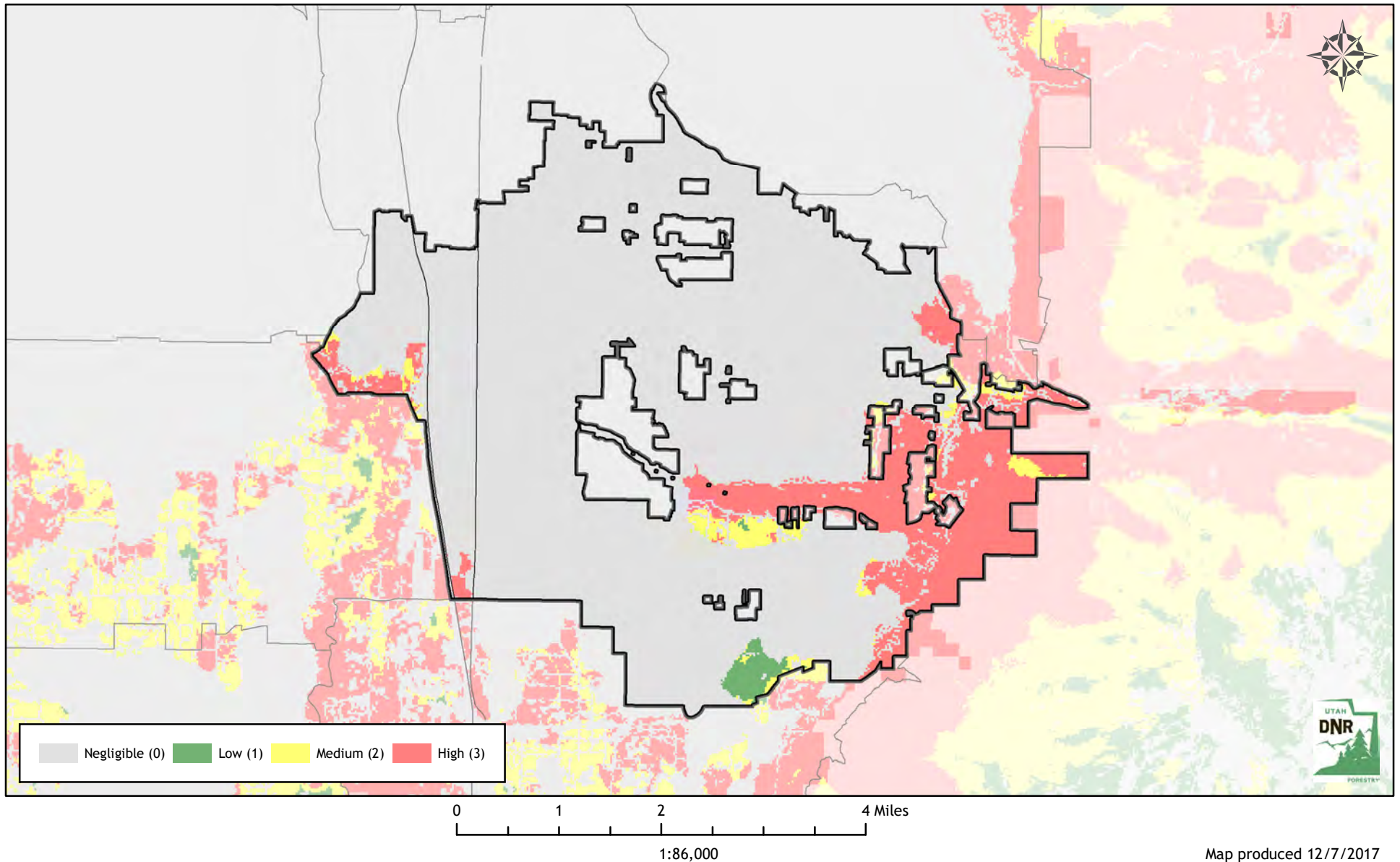
Medium: \$2.00/acre, High: \$3.50/acre

Low Risk: 12,897 Acres (85%)

Medium Risk: 294 Acres (2%) - \$589

High Risk: 2,040 Acres (13%) - \$7,139

Risk Assessment Total: \$7,728



Map produced 12/7/2017

Utah Wildfire Risk Assessment *Santa Clara*

Derived from www.UtahWildfireRisk.utah.gov

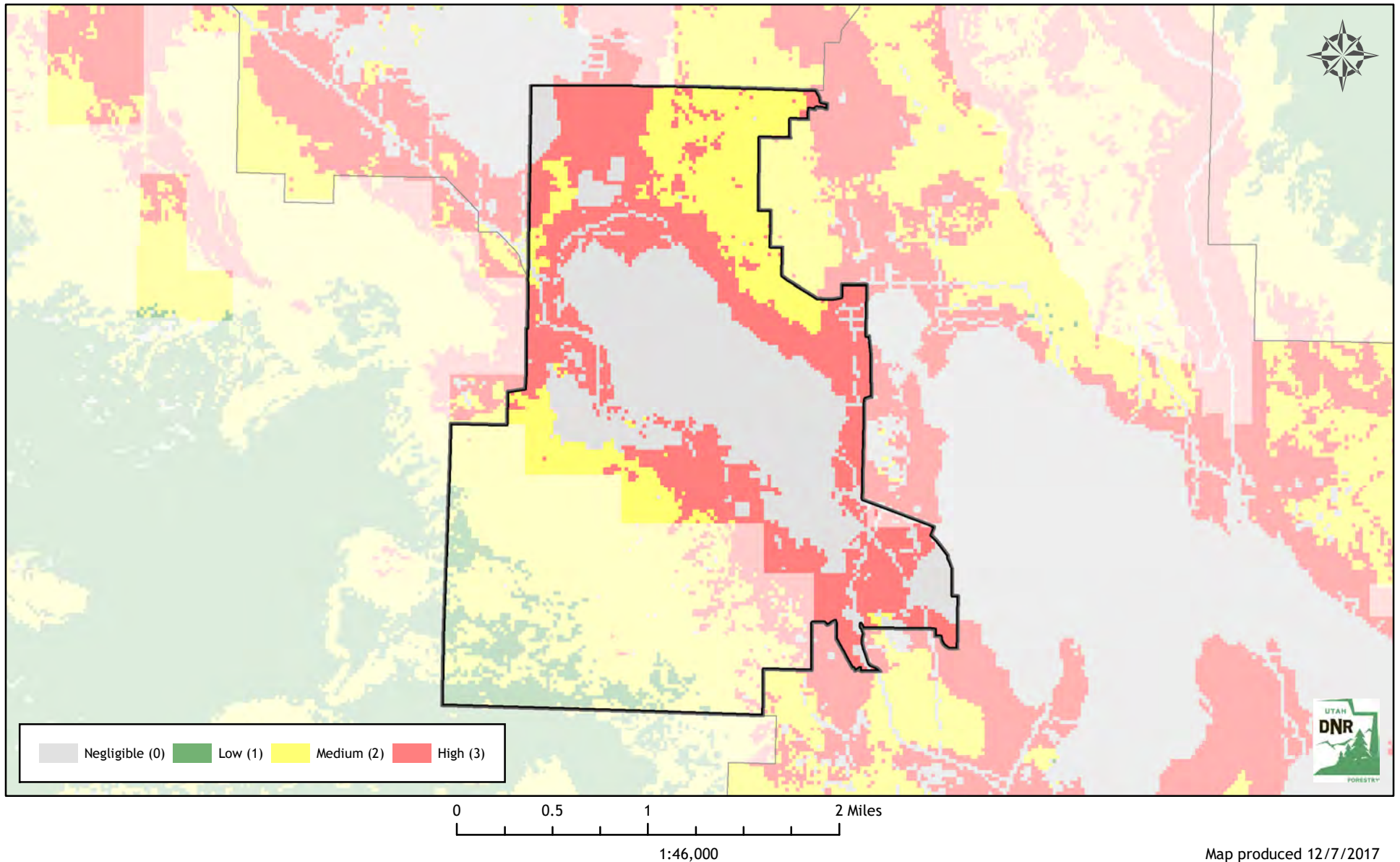
Medium: \$2.00/acre, High: \$3.50/acre

Low Risk: 1,026 Acres (41%)

Medium Risk: 521 Acres (21%) - \$1,042

High Risk: 973 Acres (39%) - \$3,405

Risk Assessment Total: \$4,446



Utah Wildfire Risk Assessment *Santaquin*

Derived from www.UtahWildfireRisk.utah.gov

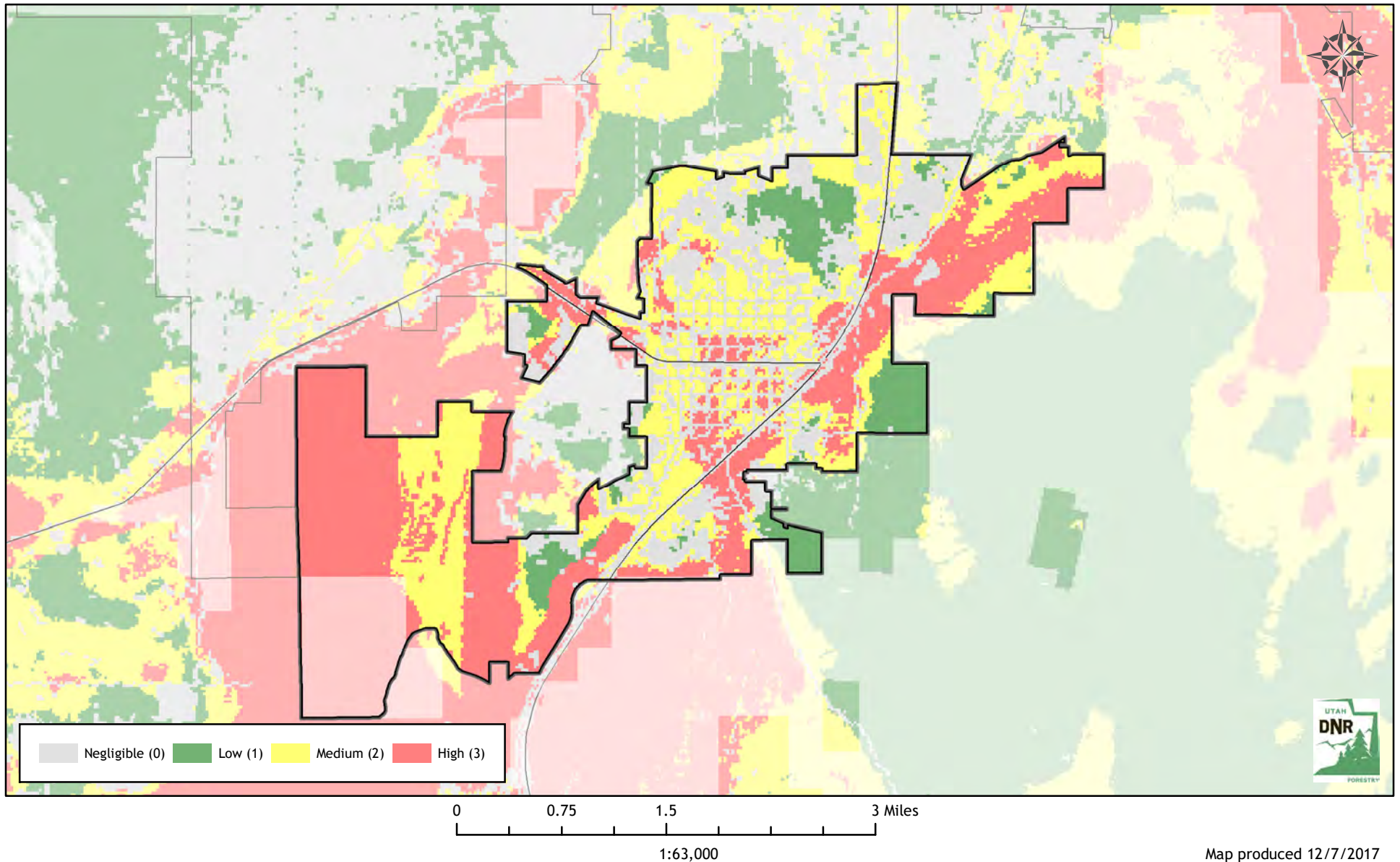
Medium: \$2.00/acre, High: \$3.50/acre

Low Risk: 2,149 Acres (36%)

Medium Risk: 1,747 Acres (29%) - \$3,493

High Risk: 2,138 Acres (35%) - \$7,483

Risk Assessment Total: \$10,977



Map produced 12/7/2017

Utah Wildfire Risk Assessment *Saratoga Springs* Derived from www.UtahWildfireRisk.utah.gov

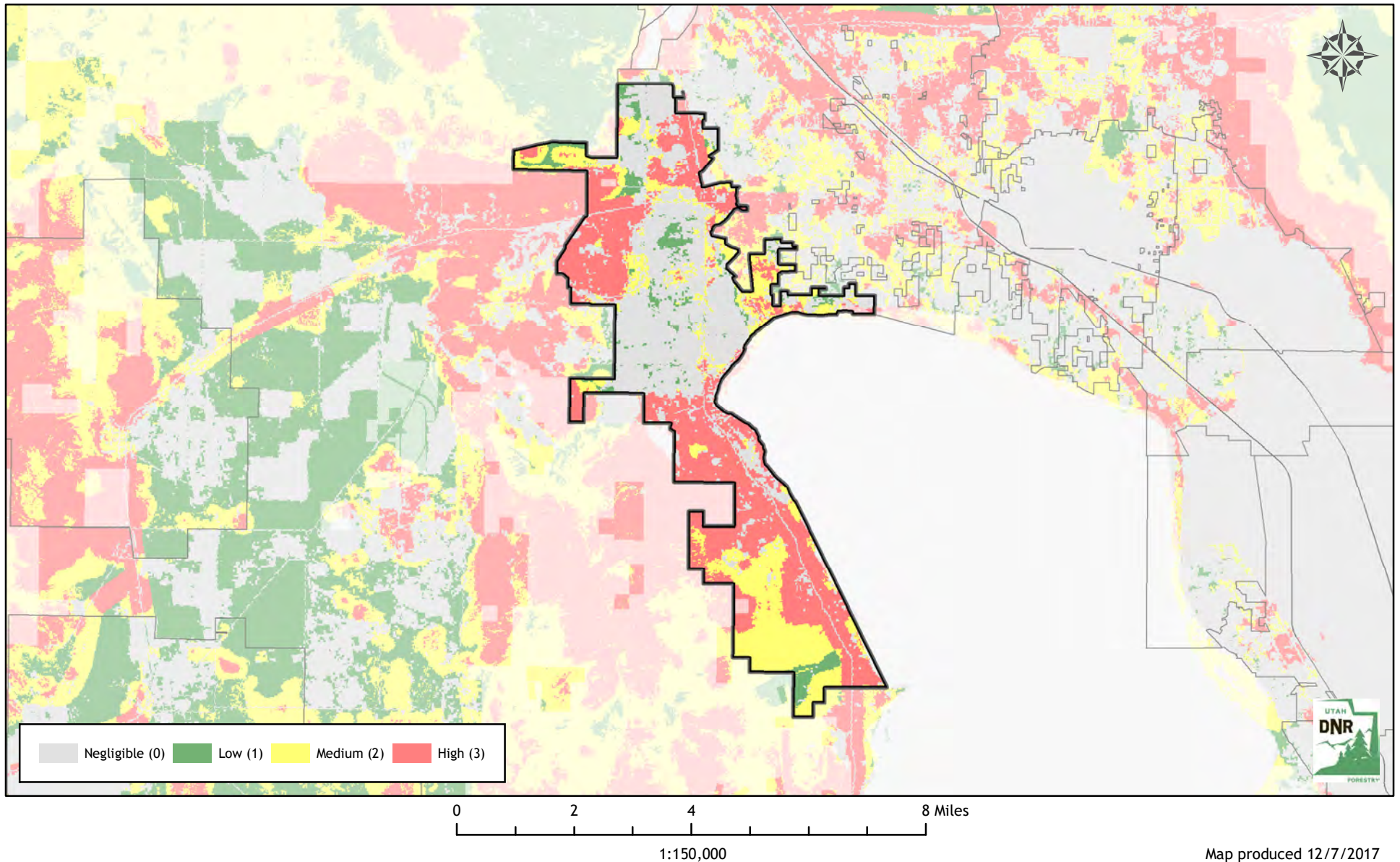
Medium: \$2.00/acre, High: \$3.50/acre

Low Risk: 6,013 Acres (42%)

Medium Risk: 3,078 Acres (21%) - \$6,157

High Risk: 5,251 Acres (37%) - \$18,379

Risk Assessment Total: \$24,536



Map produced 12/7/2017

Utah Wildfire Risk Assessment *Scipio*

Derived from www.UtahWildfireRisk.utah.gov

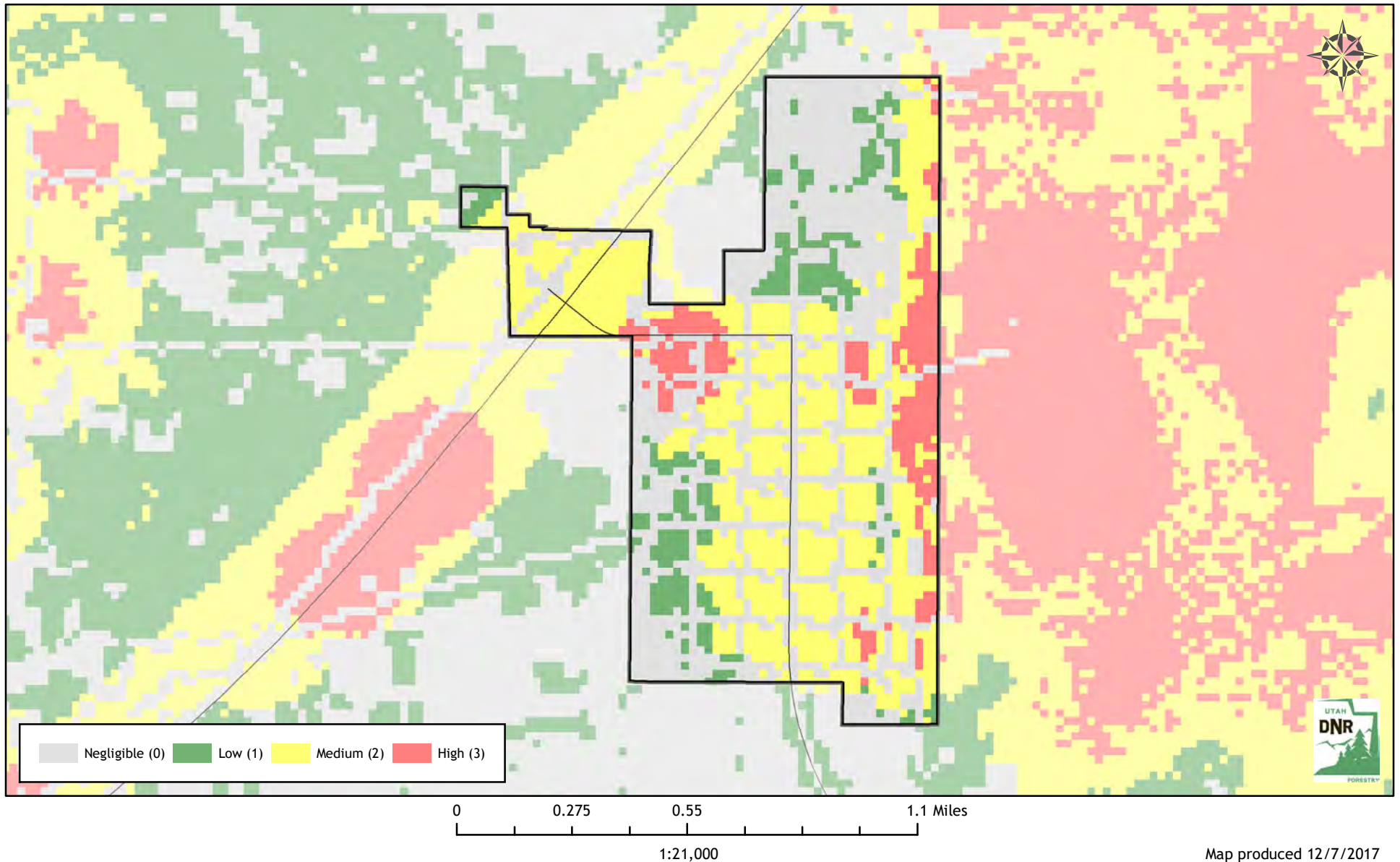
Medium: \$2.00/acre, High: \$3.50/acre

Low Risk: 349 Acres (53%)

Medium Risk: 243 Acres (37%) - \$486

High Risk: 62 Acres (9%) - \$216

Risk Assessment Total: \$703



Map produced 12/7/2017

Utah Wildfire Risk Assessment *Scofield*

Derived from www.UtahWildfireRisk.utah.gov

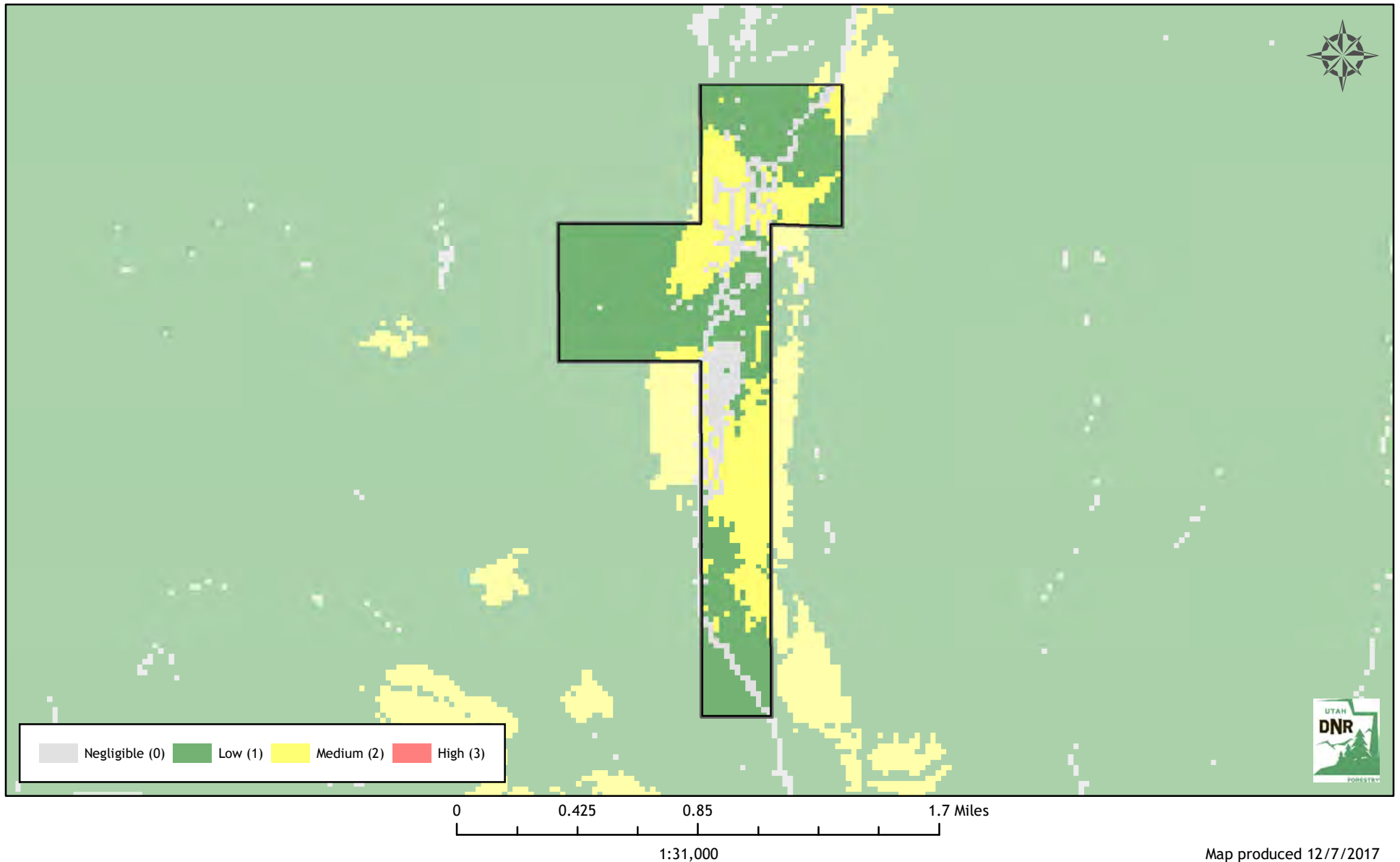
Medium: \$2.00/acre, High: \$3.50/acre

Low Risk: 420 Acres (71%)

Medium Risk: 168 Acres (29%) - \$337

High Risk: 0 Acres (0%) - \$0

Risk Assessment Total: \$337



Utah Wildfire Risk Assessment *Sigurd*

Derived from www.UtahWildfireRisk.utah.gov

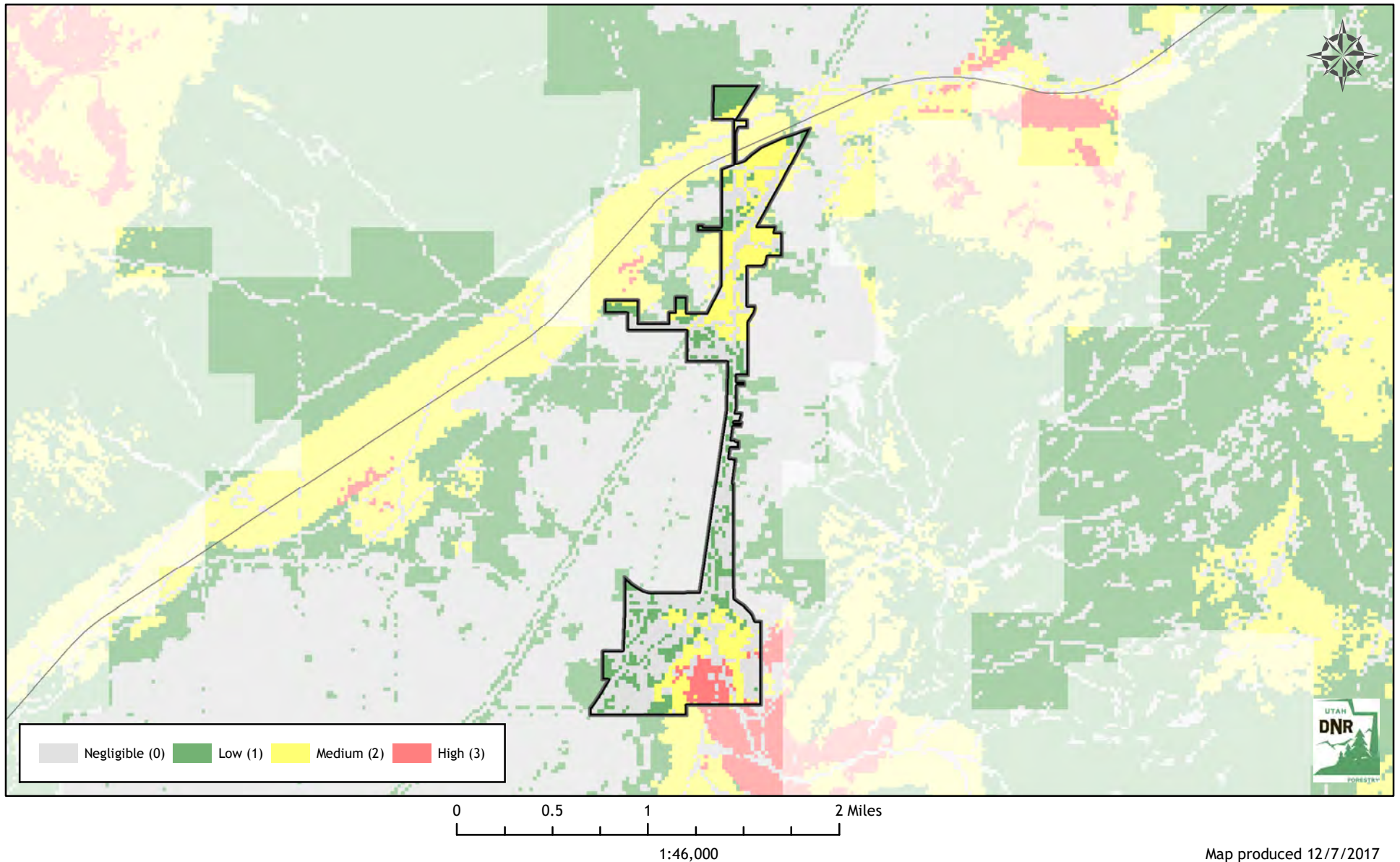
Medium: \$2.00/acre, High: \$3.50/acre

Low Risk: 438 Acres (69%)

Medium Risk: 163 Acres (26%) - \$325

High Risk: 30 Acres (5%) - \$106

Risk Assessment Total: \$431



Utah Wildfire Risk Assessment *Smithfield*

Derived from www.UtahWildfireRisk.utah.gov

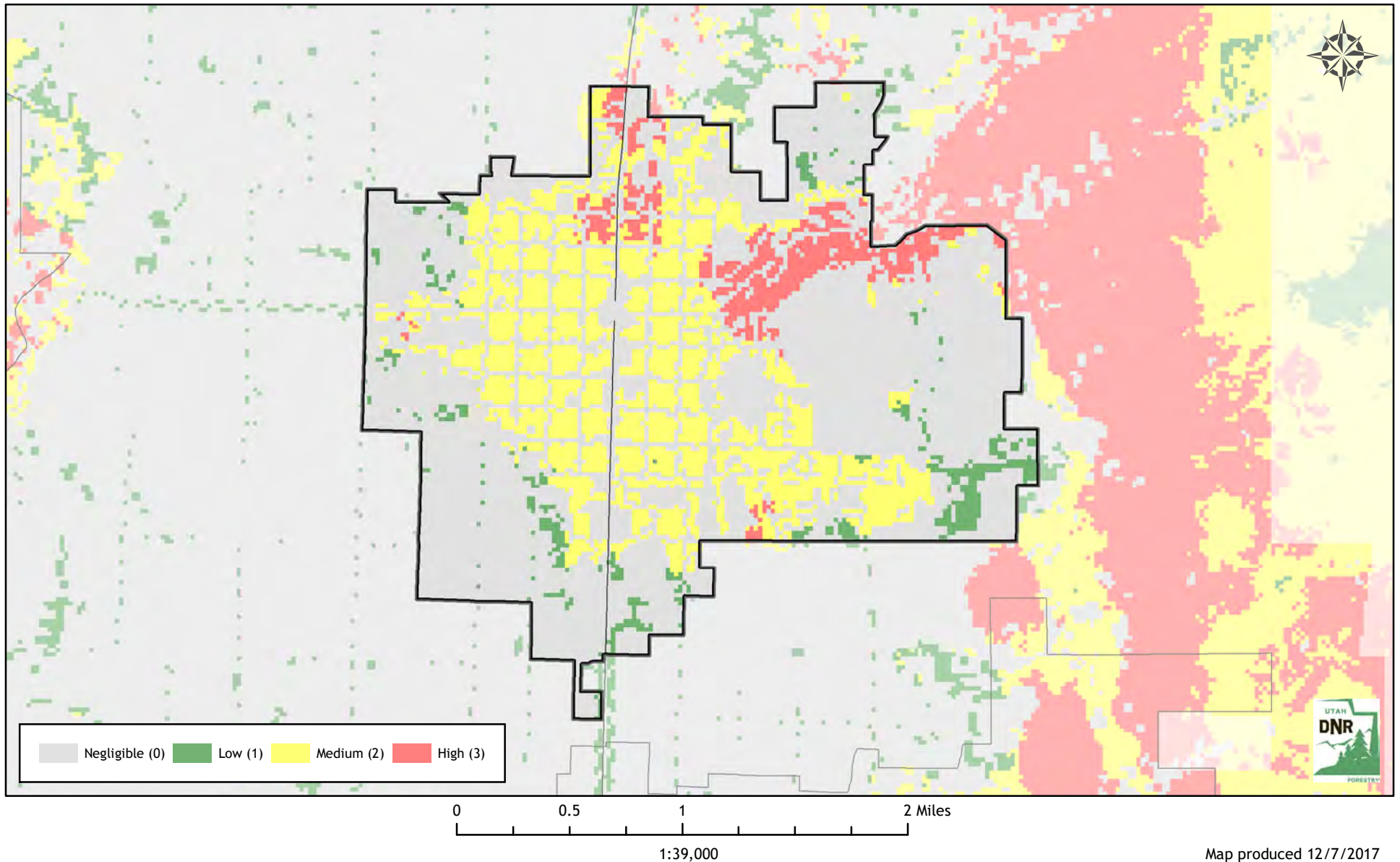
Medium: \$2.00/acre, High: \$3.50/acre

Low Risk: 2,343 Acres (70%)

Medium Risk: 828 Acres (25%) - \$1,656

High Risk: 185 Acres (6%) - \$648

Risk Assessment Total: \$2,304



Utah Wildfire Risk Assessment *Snowville*

Derived from www.UtahWildfireRisk.utah.gov

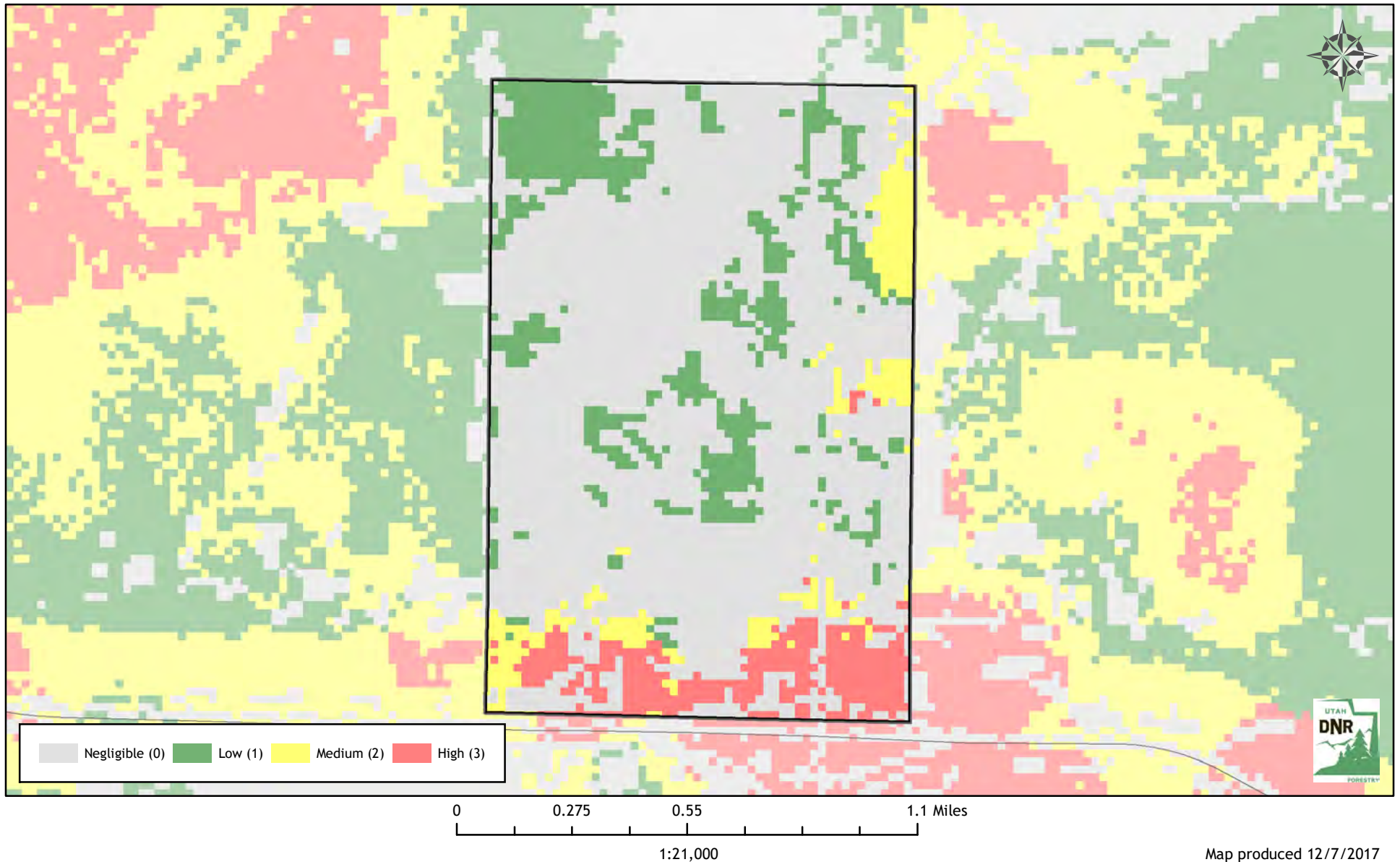
Medium: \$2.00/acre, High: \$3.50/acre

Low Risk: 843 Acres (86%)

Medium Risk: 60 Acres (6%) - \$121

High Risk: 75 Acres (8%) - \$262

Risk Assessment Total: \$383



Utah Wildfire Risk Assessment *South Jordan*

Derived from www.UtahWildfireRisk.utah.gov

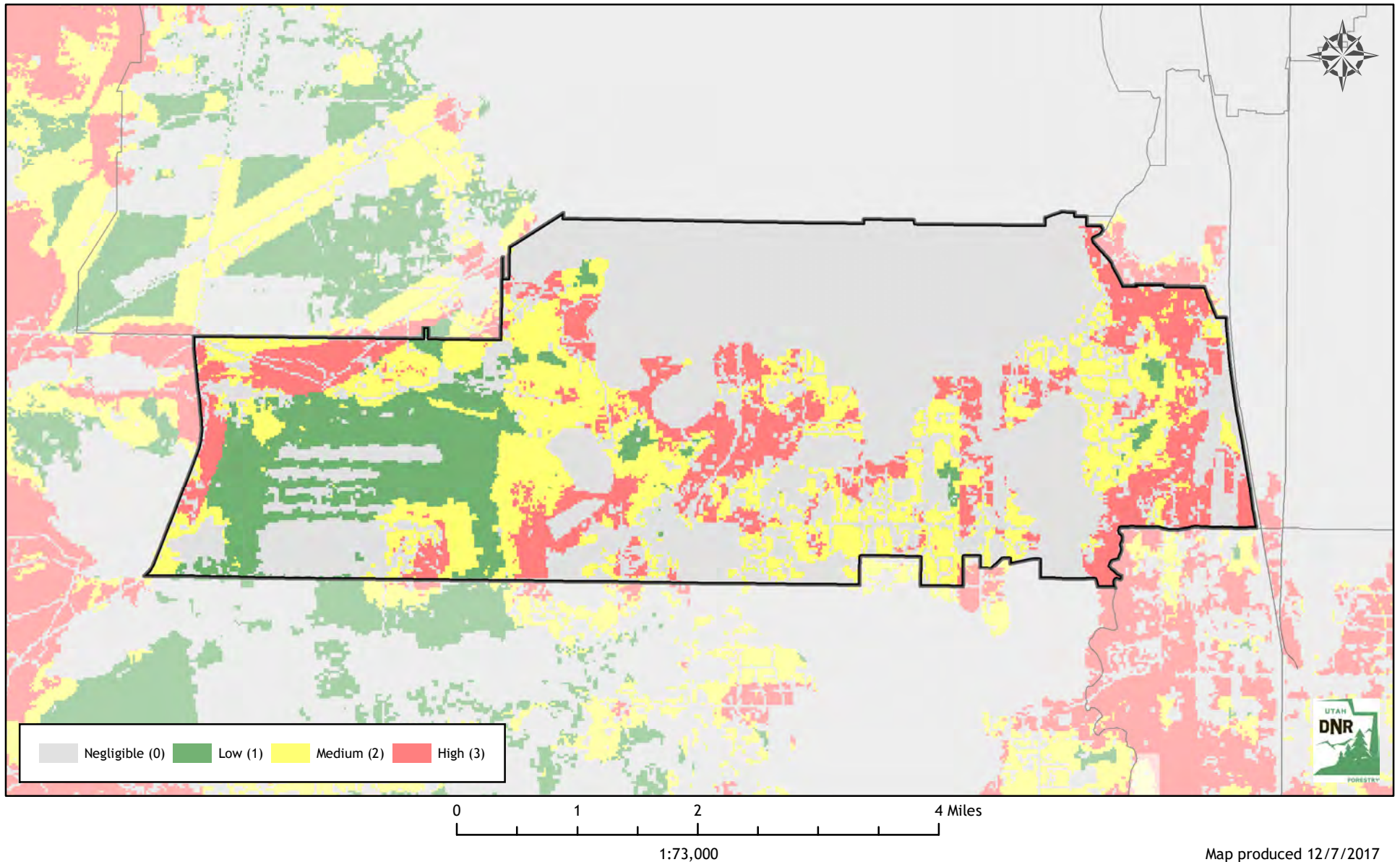
Medium: \$2.00/acre, High: \$3.50/acre

Low Risk: 9,193 Acres (65%)

Medium Risk: 2,852 Acres (20%) - \$5,704

High Risk: 2,206 Acres (15%) - \$7,720

Risk Assessment Total: \$13,424



Utah Wildfire Risk Assessment *South Ogden*

Derived from www.UtahWildfireRisk.utah.gov

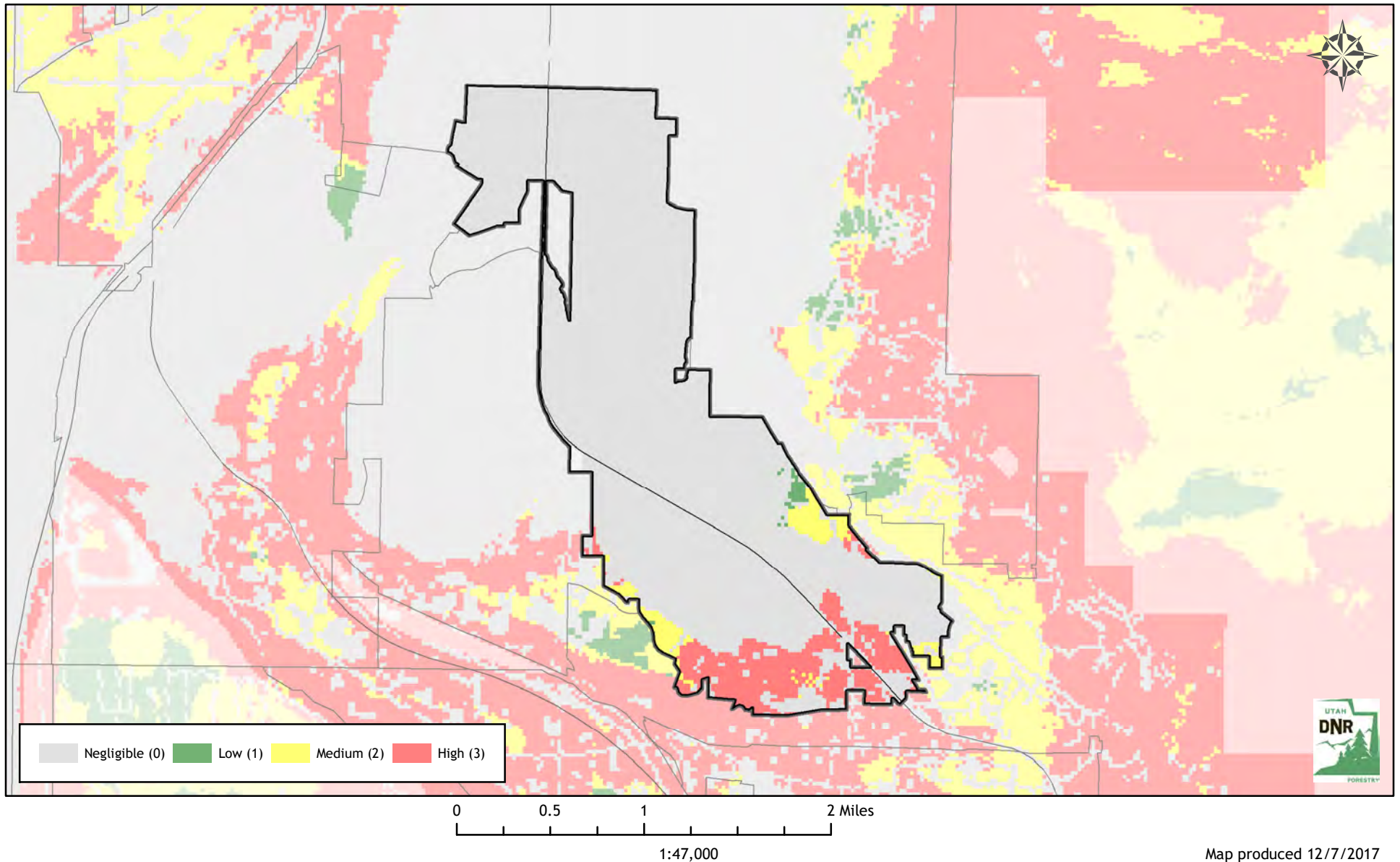
Medium: \$2.00/acre, High: \$3.50/acre

Low Risk: 2,088 Acres (88%)

Medium Risk: 71 Acres (3%) - \$142

High Risk: 207 Acres (9%) - \$726

Risk Assessment Total: \$868



Utah Wildfire Risk Assessment *South Salt Lake*

Derived from www.UtahWildfireRisk.utah.gov

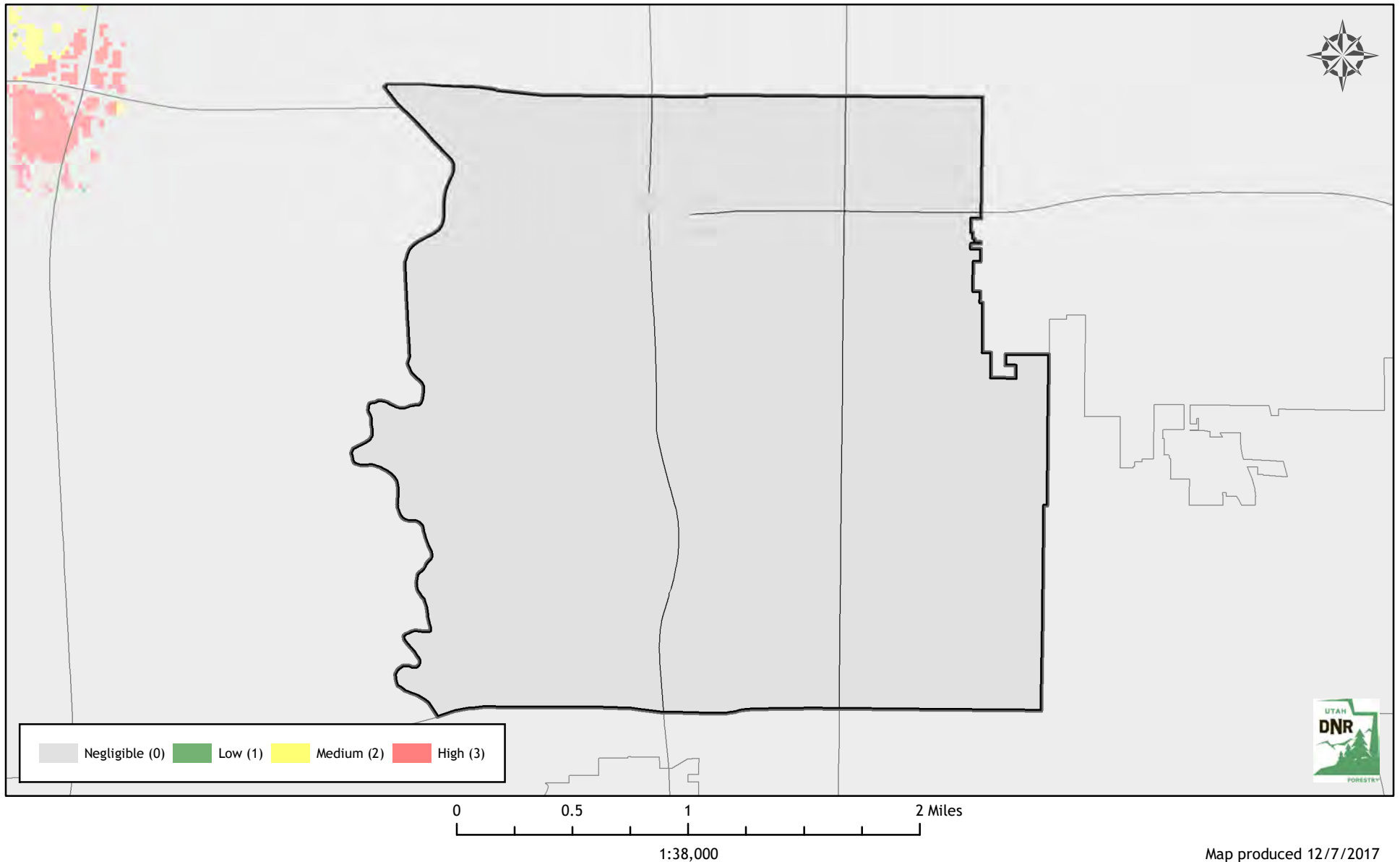
Medium: \$2.00/acre, High: \$3.50/acre

Low Risk: 4,439 Acres (100%)

Medium Risk: 0 Acres (0%) - \$0

High Risk: 0 Acres (0%) - \$0

Risk Assessment Total: \$0



Map produced 12/7/2017

Utah Wildfire Risk Assessment *South Weber*

Derived from www.UtahWildfireRisk.utah.gov

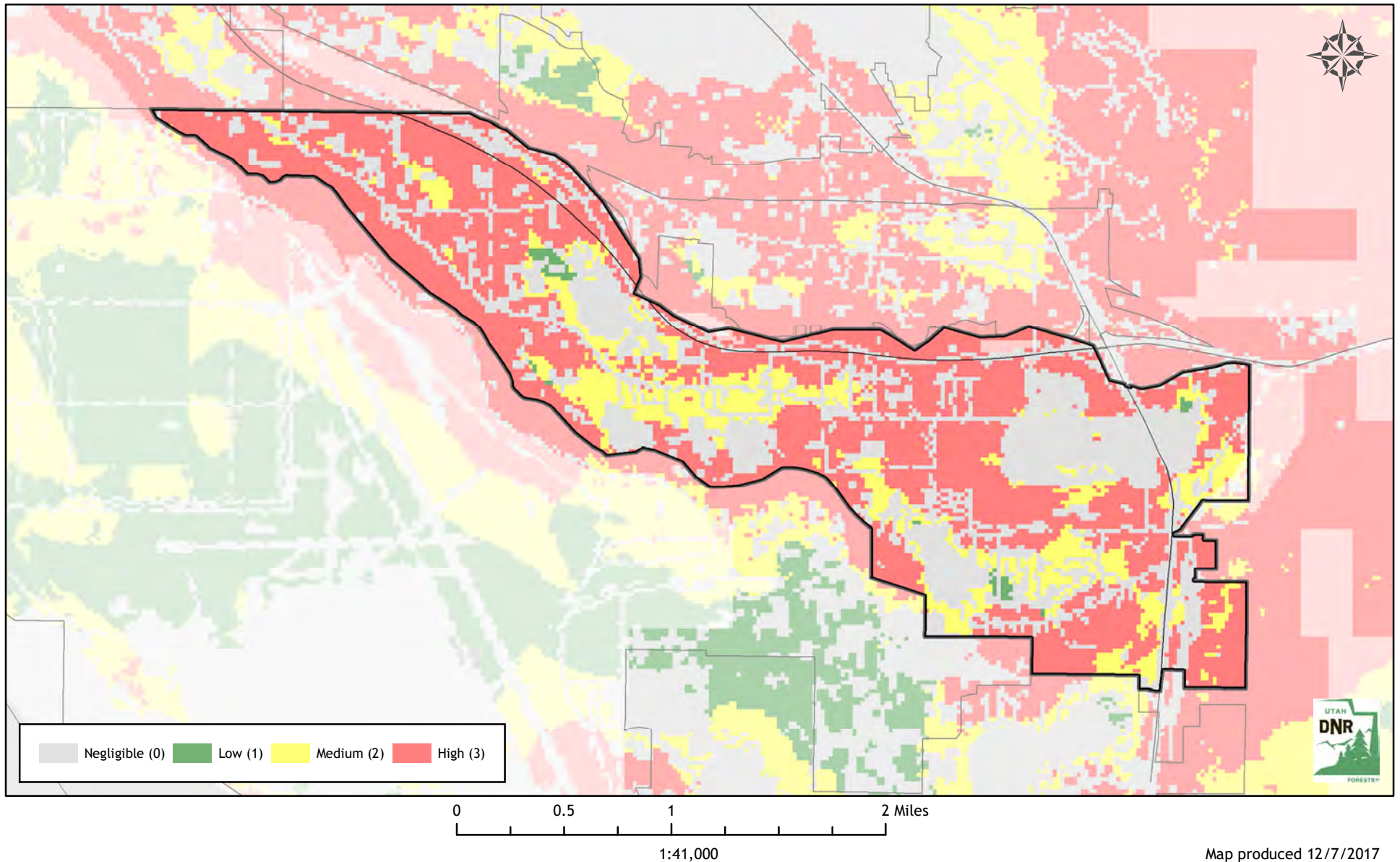
Medium: \$2.00/acre, High: \$3.50/acre

Low Risk: 1,078 Acres (36%)

Medium Risk: 397 Acres (13%) - \$795

High Risk: 1,498 Acres (50%) - \$5,242

Risk Assessment Total: \$6,037



Map produced 12/7/2017

Utah Wildfire Risk Assessment *Spanish Fork*

Derived from www.UtahWildfireRisk.utah.gov

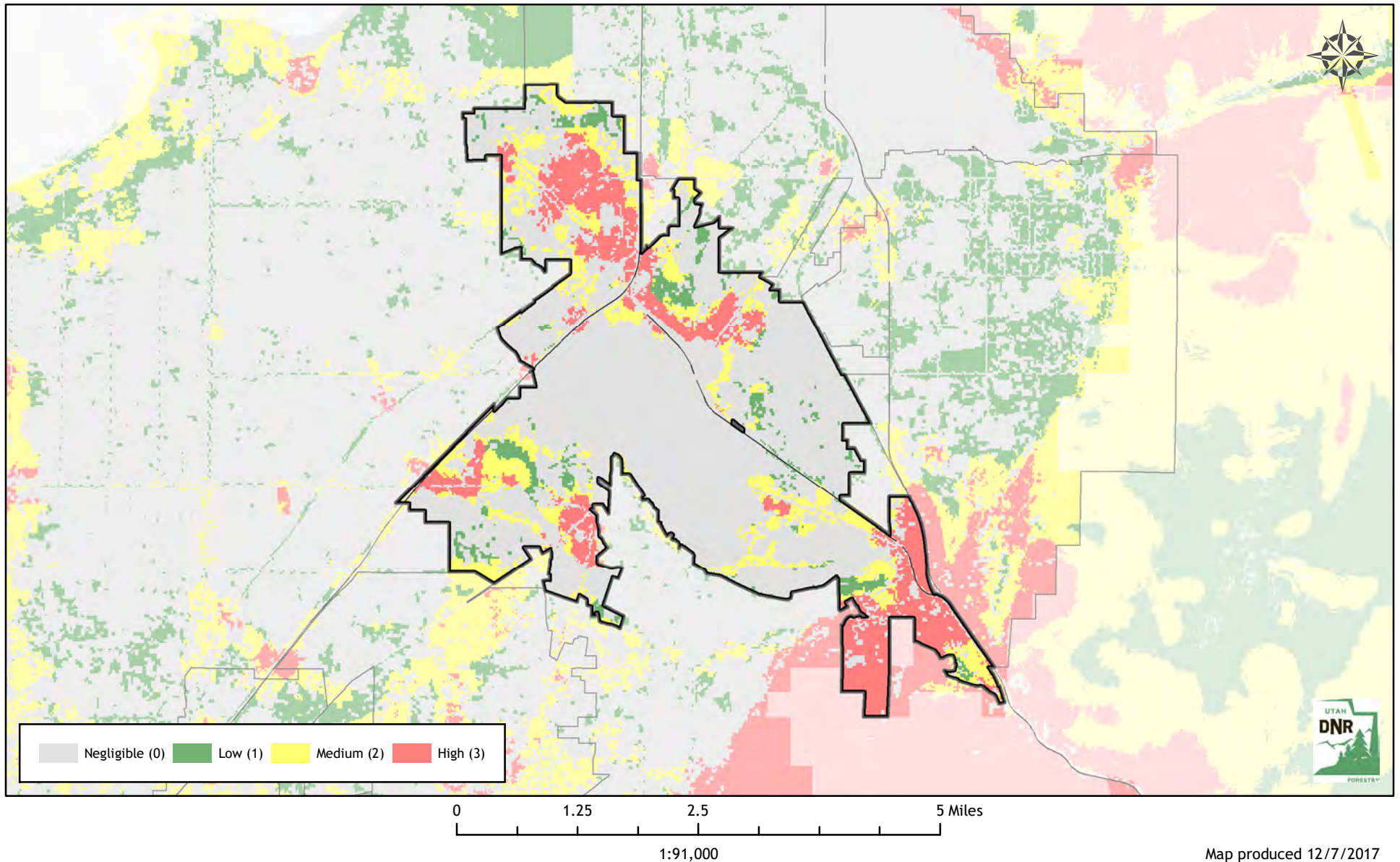
Medium: \$2.00/acre, High: \$3.50/acre

Low Risk: 7,379 Acres (72%)

Medium Risk: 1,345 Acres (13%) - \$2,690

High Risk: 1,540 Acres (15%) - \$5,389

Risk Assessment Total: \$8,078



Map produced 12/7/2017

Utah Wildfire Risk Assessment *Spring City*

Derived from www.UtahWildfireRisk.utah.gov

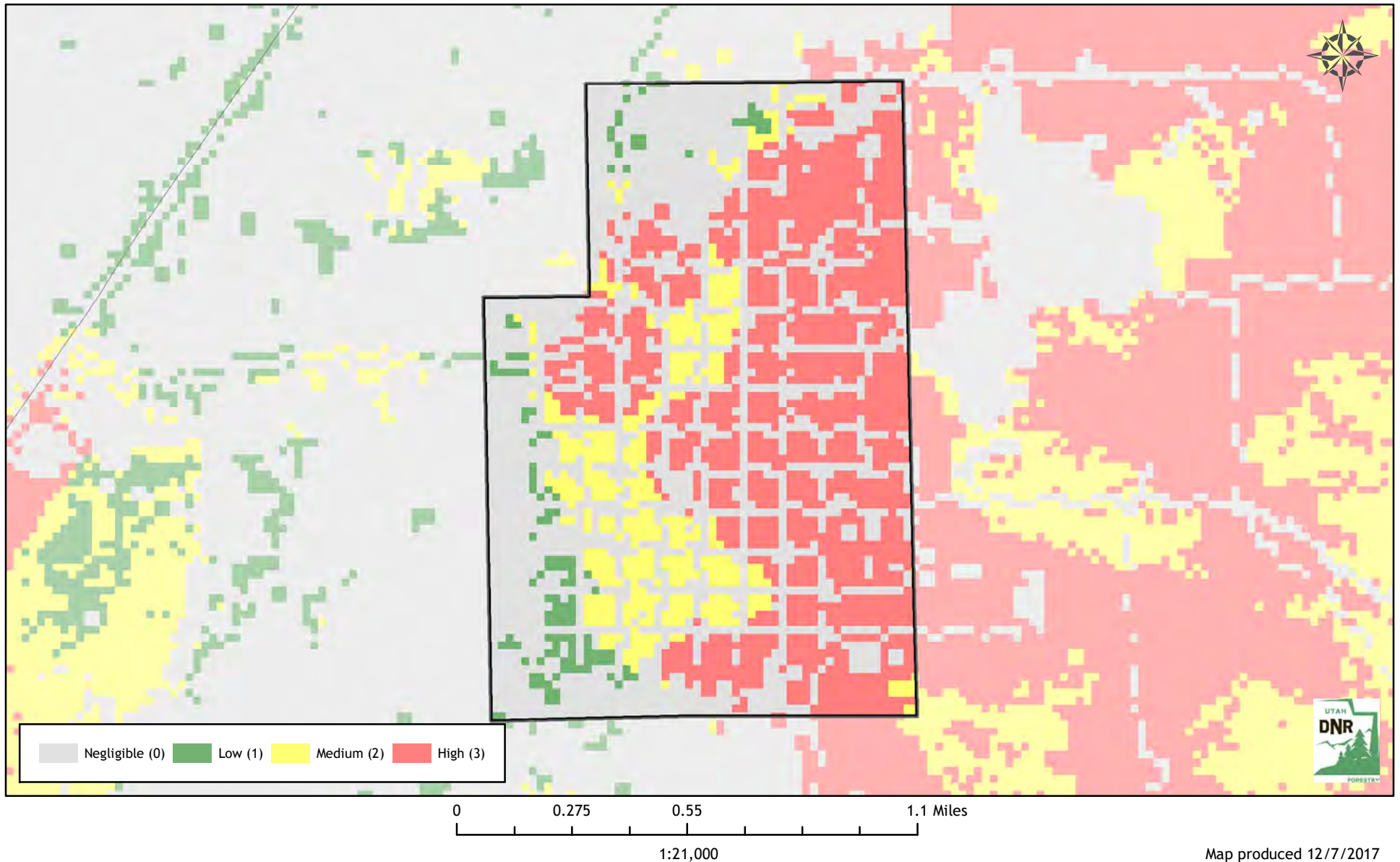
Medium: \$2.00/acre, High: \$3.50/acre

Low Risk: 469 Acres (52%)

Medium Risk: 99 Acres (11%) - \$198

High Risk: 331 Acres (37%) - \$1,160

Risk Assessment Total: \$1,358



Map produced 12/7/2017

Utah Wildfire Risk Assessment Springville

Derived from www.UtahWildfireRisk.utah.gov

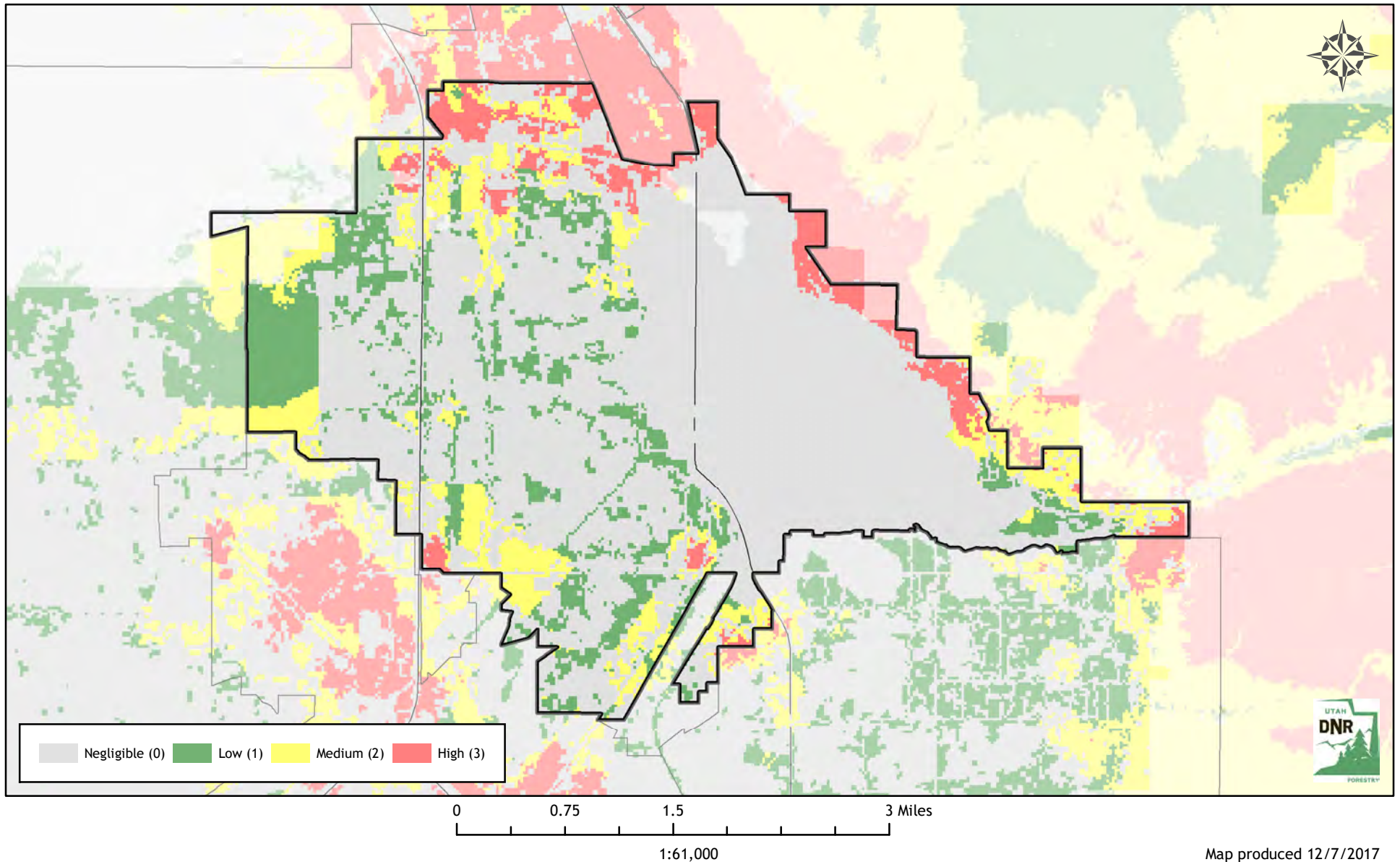
Medium: \$2.00/acre, High: \$3.50/acre

Low Risk: 7,437 Acres (84%)

Medium Risk: 900 Acres (10%) - \$1,801

High Risk: 539 Acres (6%) - \$1,888

Risk Assessment Total: \$3,689



Utah Wildfire Risk Assessment *St. George*

Derived from www.UtahWildfireRisk.utah.gov

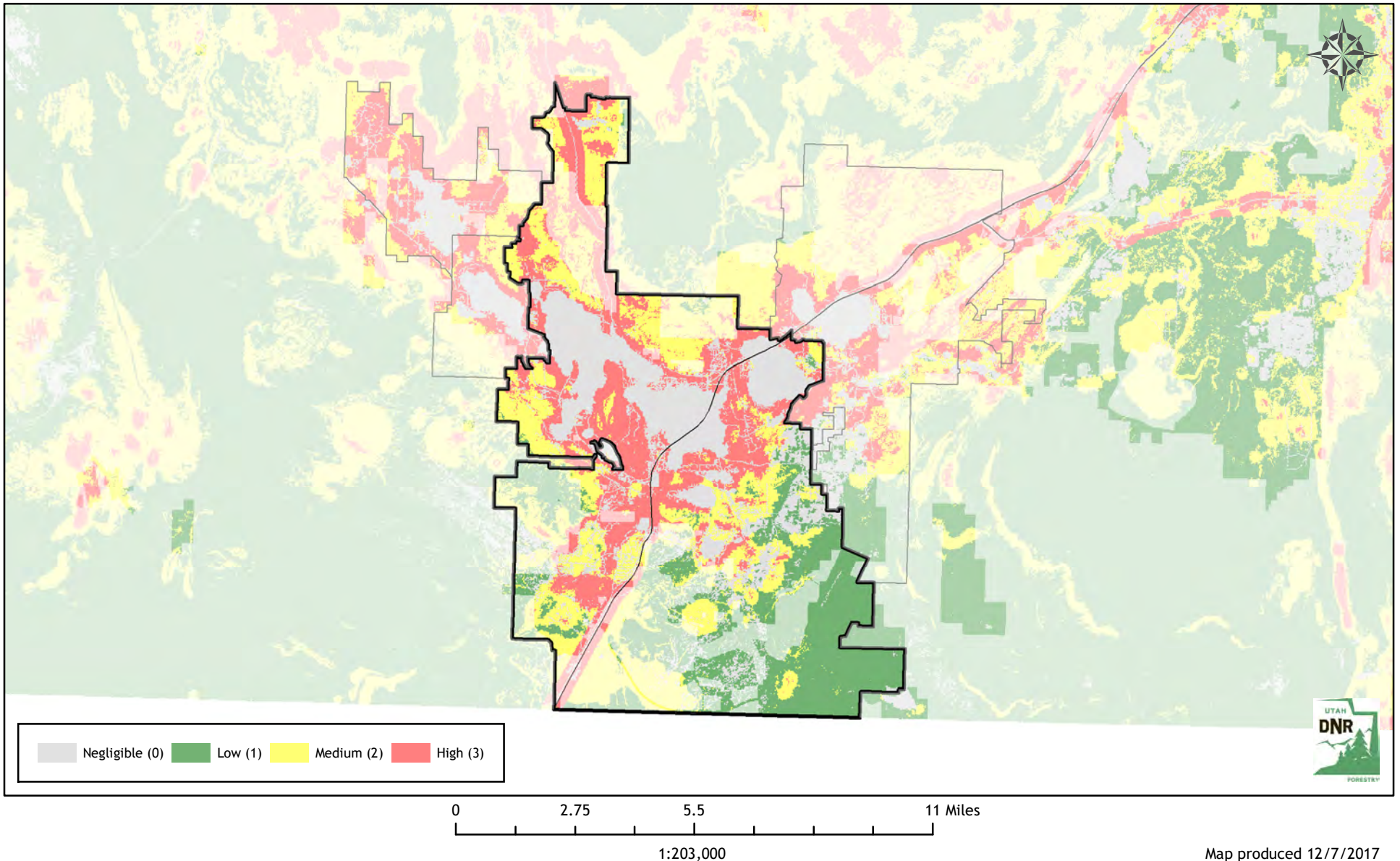
Medium: \$2.00/acre, High: \$3.50/acre

Low Risk: 17,675 Acres (51%)

Medium Risk: 8,392 Acres (24%) - \$16,783

High Risk: 8,707 Acres (25%) - \$30,473

Risk Assessment Total: \$47,256



Utah Wildfire Risk Assessment *Sterling*

Derived from www.UtahWildfireRisk.utah.gov

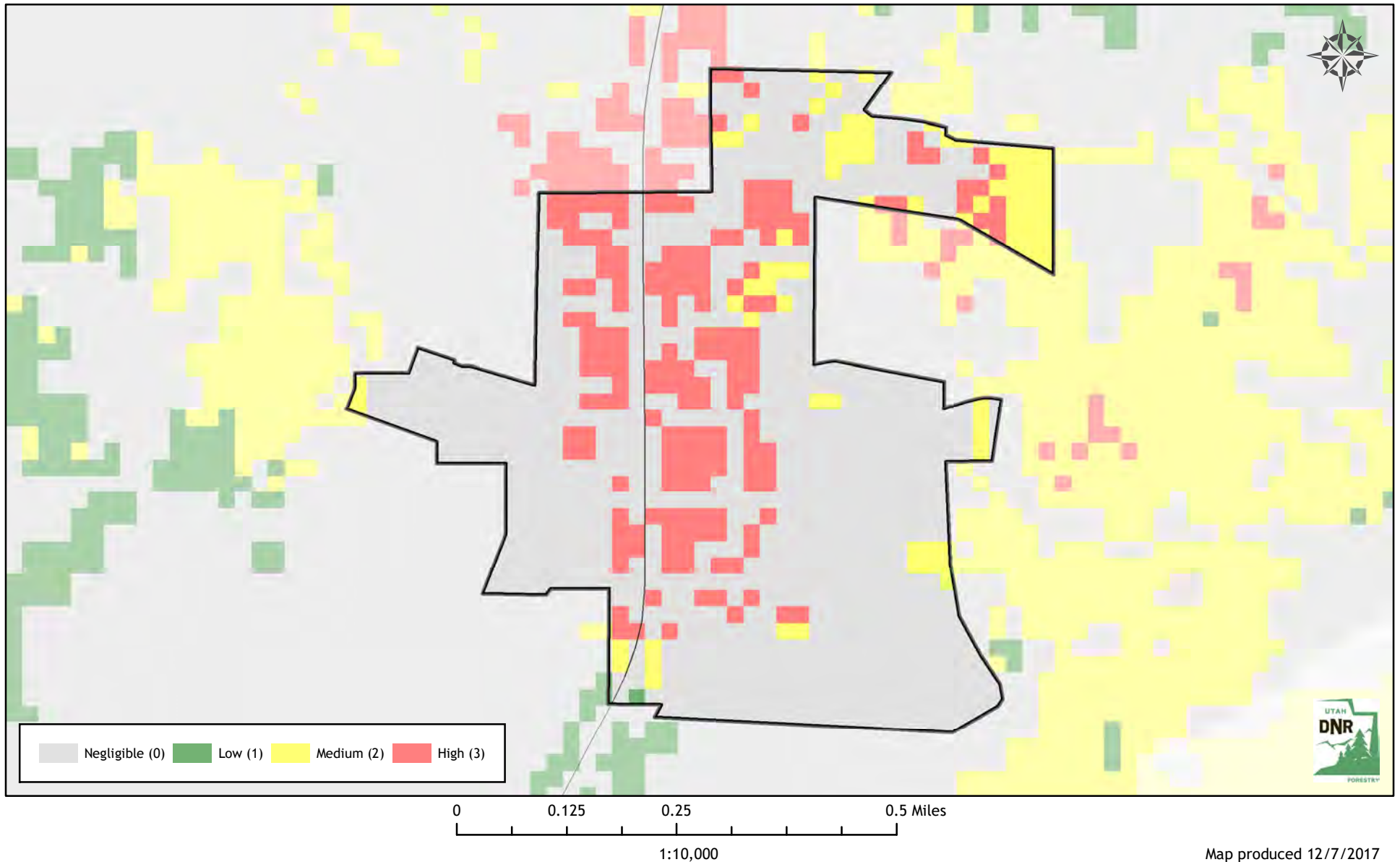
Medium: \$2.00/acre, High: \$3.50/acre

Low Risk: 150 Acres (73%)

Medium Risk: 17 Acres (8%) - \$33

High Risk: 39 Acres (19%) - \$136

Risk Assessment Total: \$170



Map produced 12/7/2017

Utah Wildfire Risk Assessment *Stockton*

Derived from www.UtahWildfireRisk.utah.gov

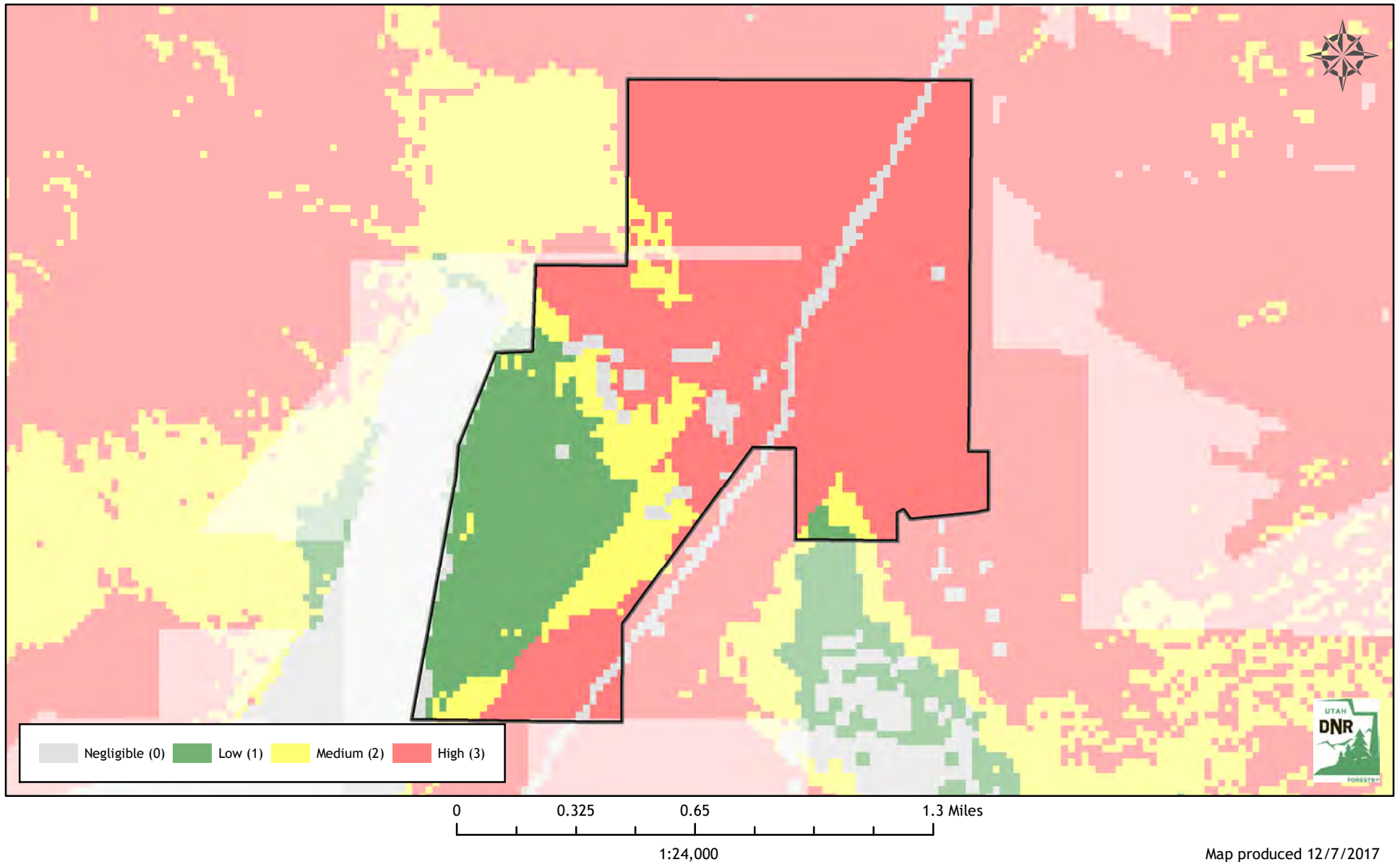
Medium: \$2.00/acre, High: \$3.50/acre

Low Risk: 253 Acres (24%)

Medium Risk: 118 Acres (11%) - \$236

High Risk: 698 Acres (65%) - \$2,444

Risk Assessment Total: \$2,680



Map produced 12/7/2017

Utah Wildfire Risk Assessment *Sunset*

Derived from www.UtahWildfireRisk.utah.gov

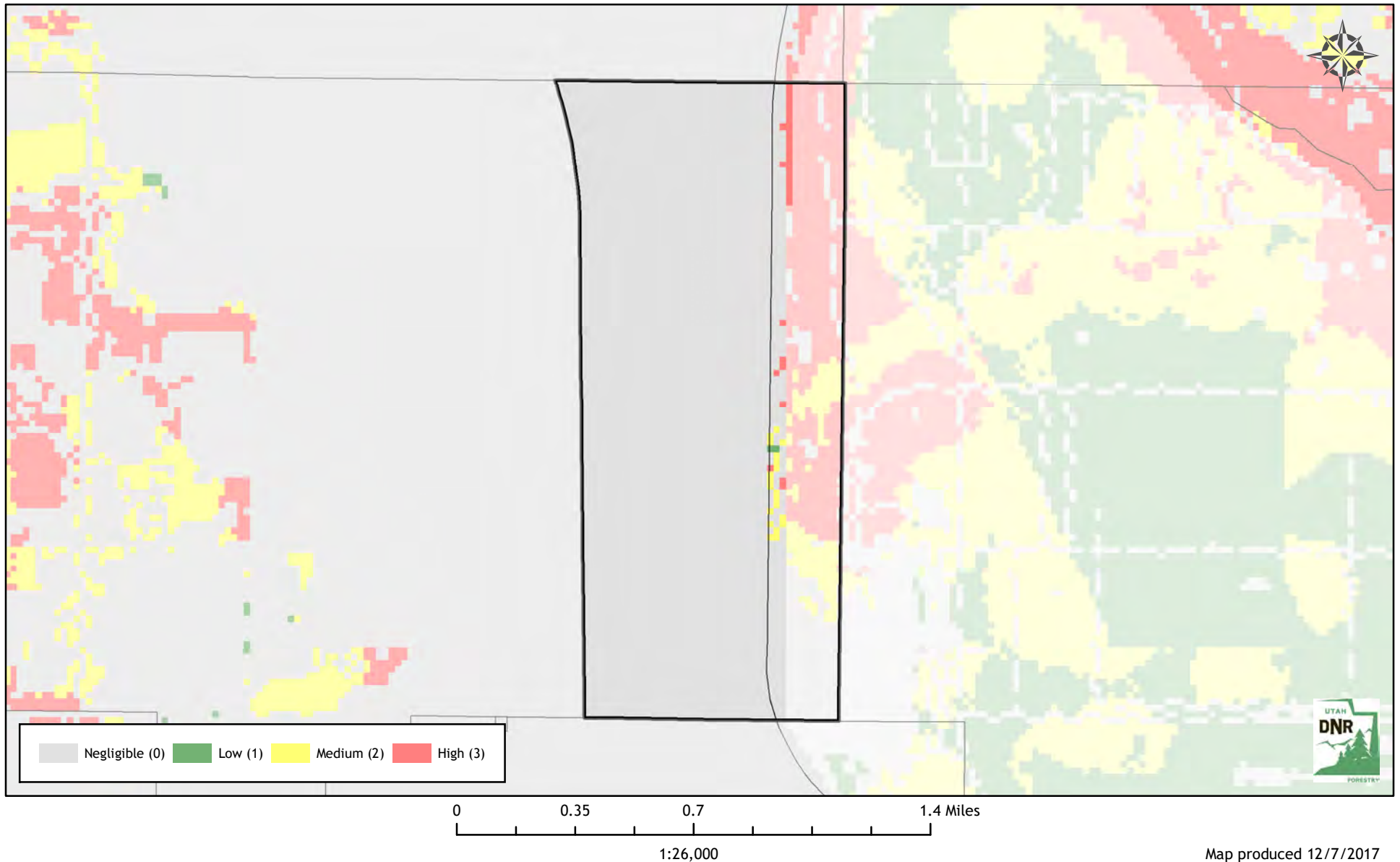
Medium: \$2.00/acre, High: \$3.50/acre

Low Risk: 730 Acres (99%)

Medium Risk: 4 Acres (1%) - \$9

High Risk: 7 Acres (1%) - \$23

Risk Assessment Total: \$32



Utah Wildfire Risk Assessment *Syracuse*

Derived from www.UtahWildfireRisk.utah.gov

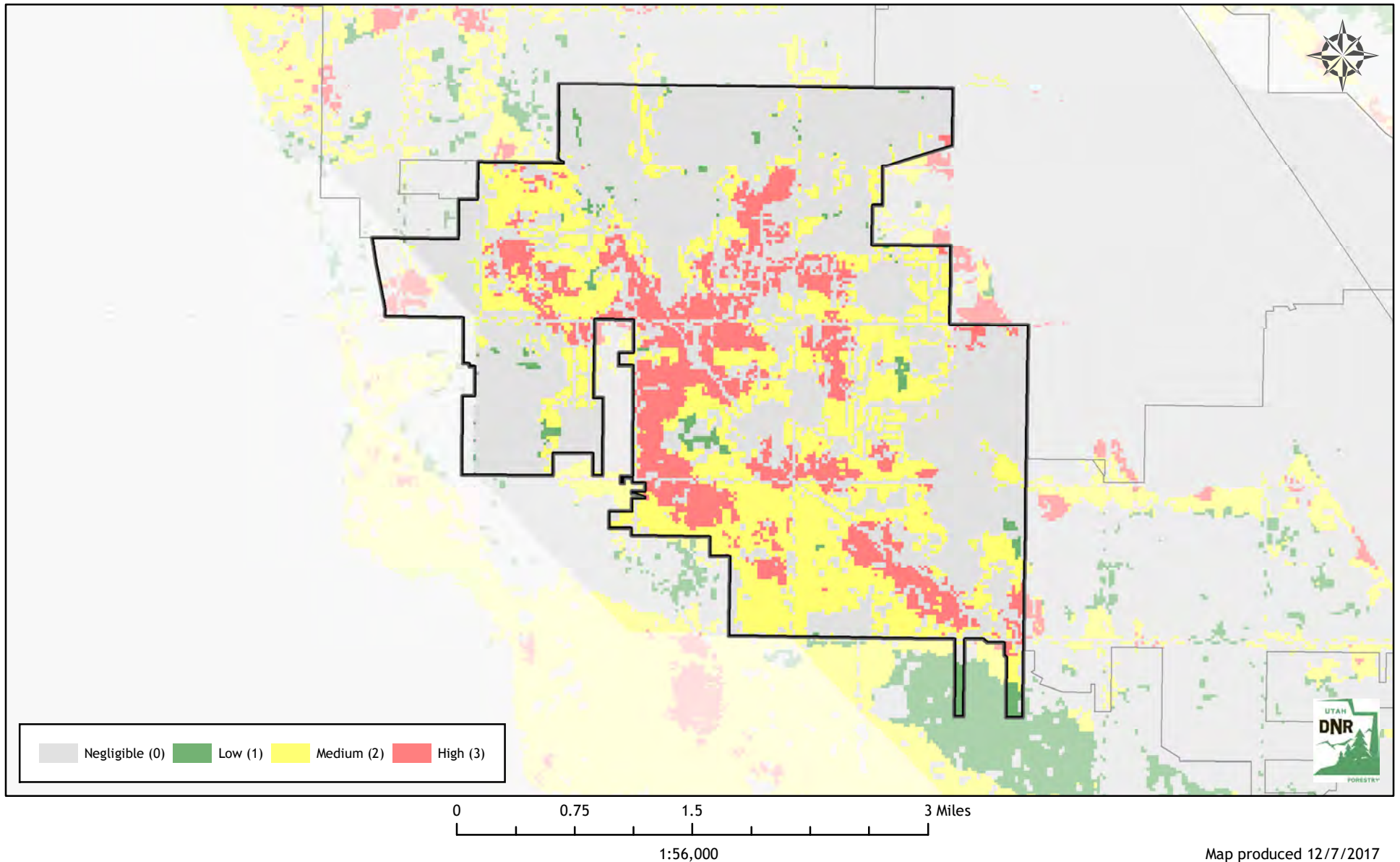
Medium: \$2.00/acre, High: \$3.50/acre

Low Risk: 3,601 Acres (58%)

Medium Risk: 1,667 Acres (27%) - \$3,334

High Risk: 915 Acres (15%) - \$3,203

Risk Assessment Total: \$6,537



Utah Wildfire Risk Assessment *Tabiona*

Derived from www.UtahWildfireRisk.utah.gov

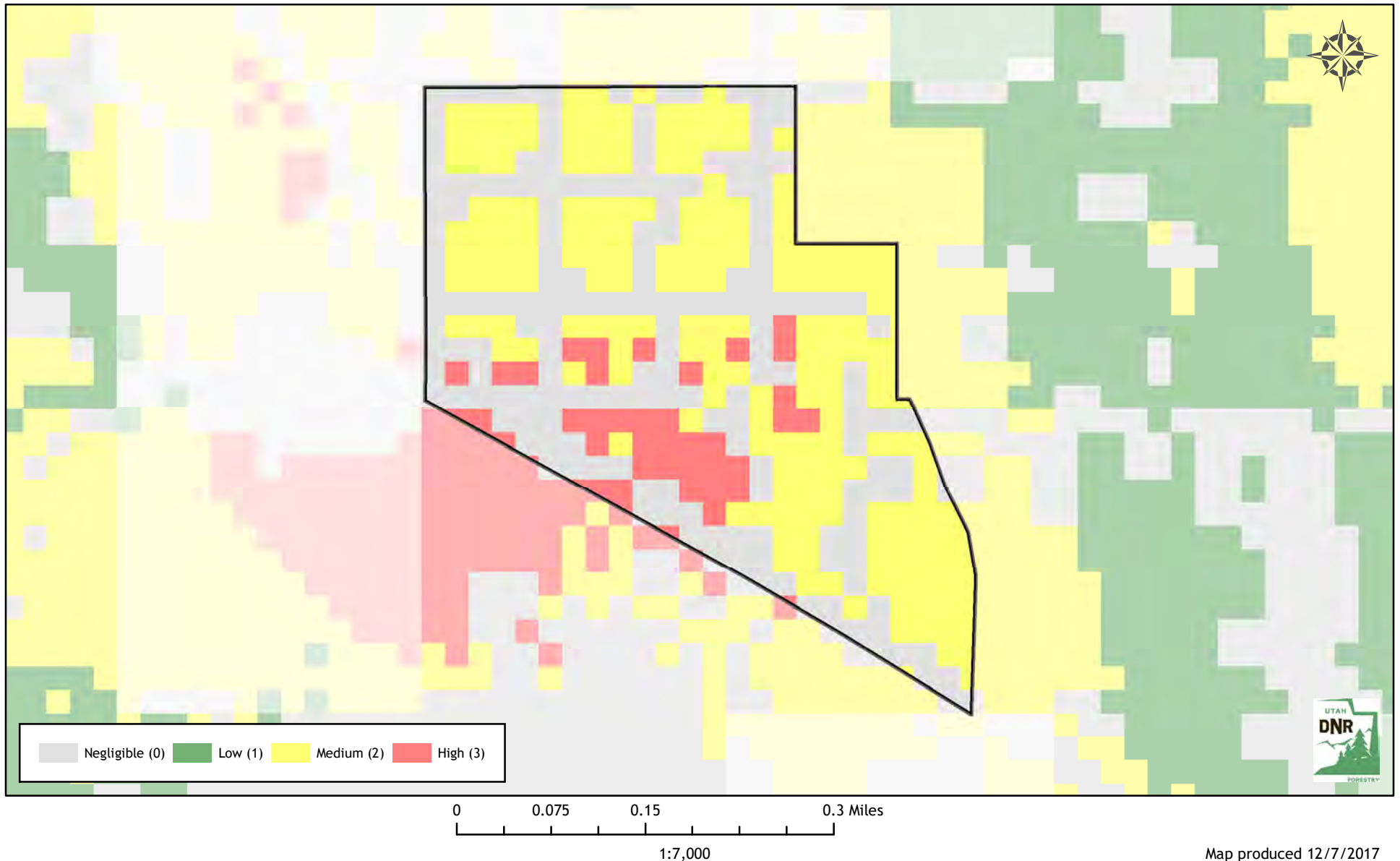
Medium: \$2.00/acre, High: \$3.50/acre

Low Risk: 38 Acres (43%)

Medium Risk: 41 Acres (47%) - \$82

High Risk: 8 Acres (9%) - \$29

Risk Assessment Total: \$111



Utah Wildfire Risk Assessment *Tooele*

Derived from www.UtahWildfireRisk.utah.gov

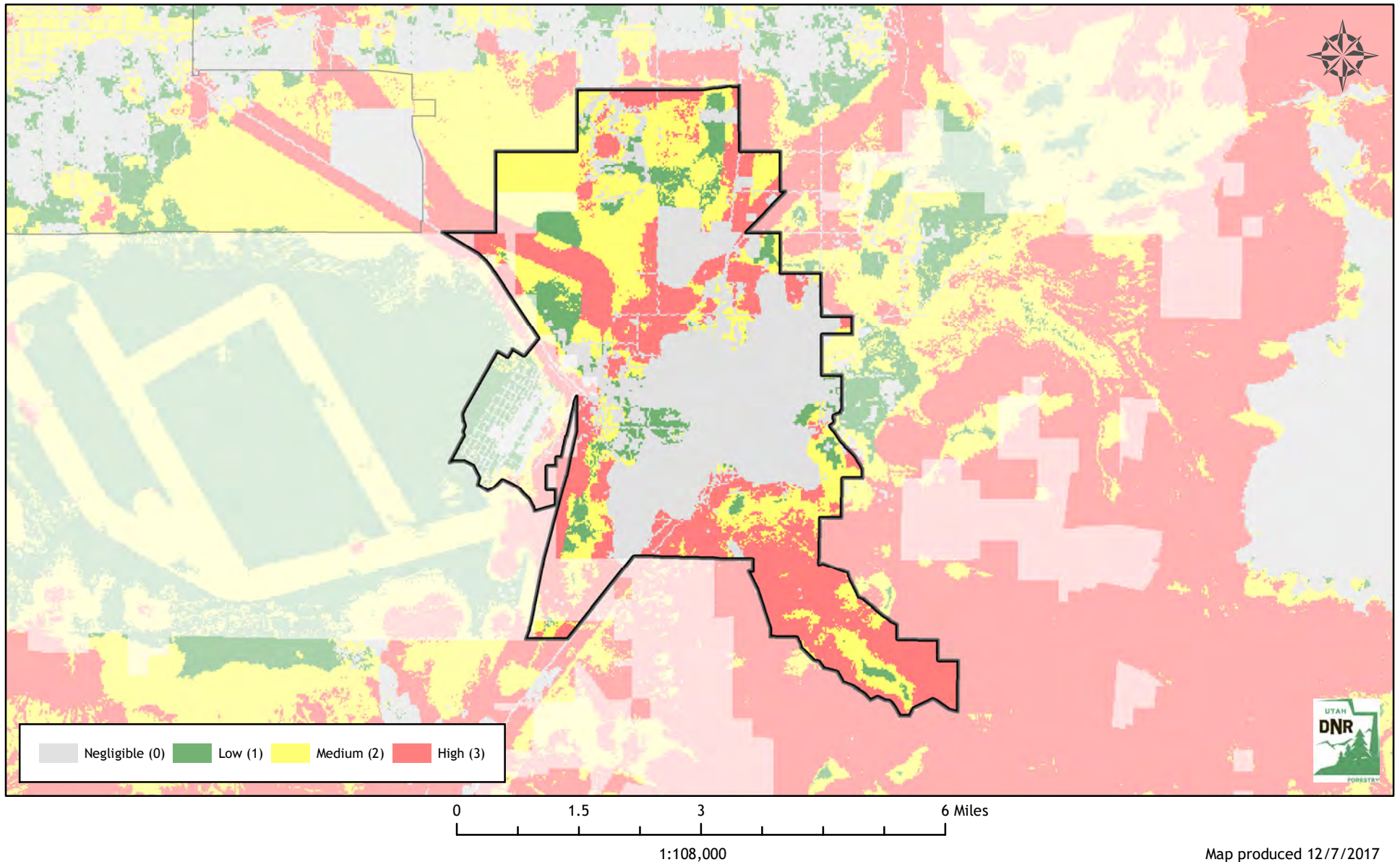
Medium: \$2.00/acre, High: \$3.50/acre

Low Risk: 5,750 Acres (44%)

Medium Risk: 3,439 Acres (26%) - \$6,878

High Risk: 3,990 Acres (30%) - \$13,966

Risk Assessment Total: \$20,844



Map produced 12/7/2017

Utah Wildfire Risk Assessment *Torrey*

Derived from www.UtahWildfireRisk.utah.gov

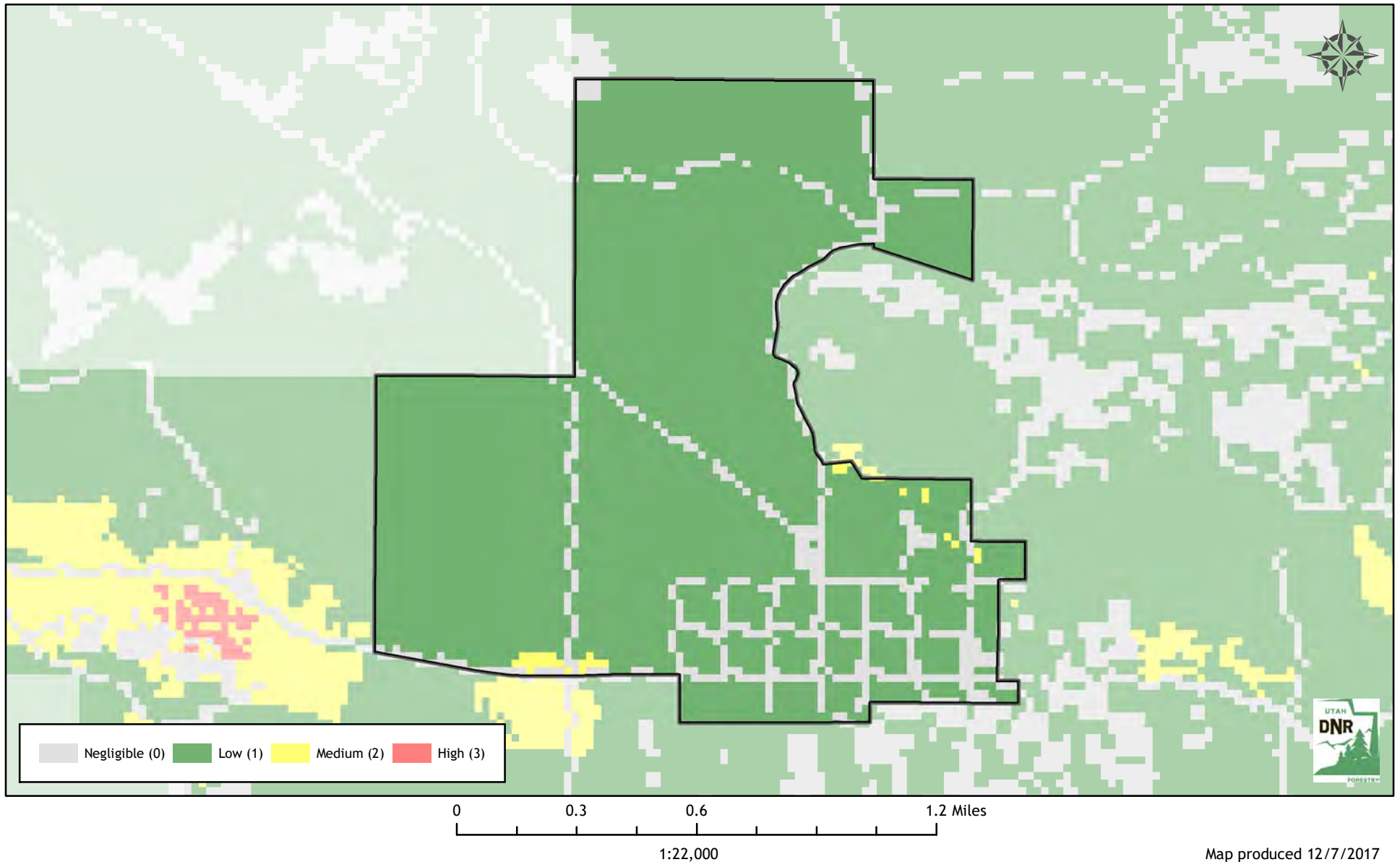
Medium: \$2.00/acre, High: \$3.50/acre

Low Risk: 1,053 Acres (99%)

Medium Risk: 7 Acres (1%) - \$15

High Risk: 0 Acres (0%) - \$0

Risk Assessment Total: \$15



Utah Wildfire Risk Assessment *Tremonton*

Derived from www.UtahWildfireRisk.utah.gov

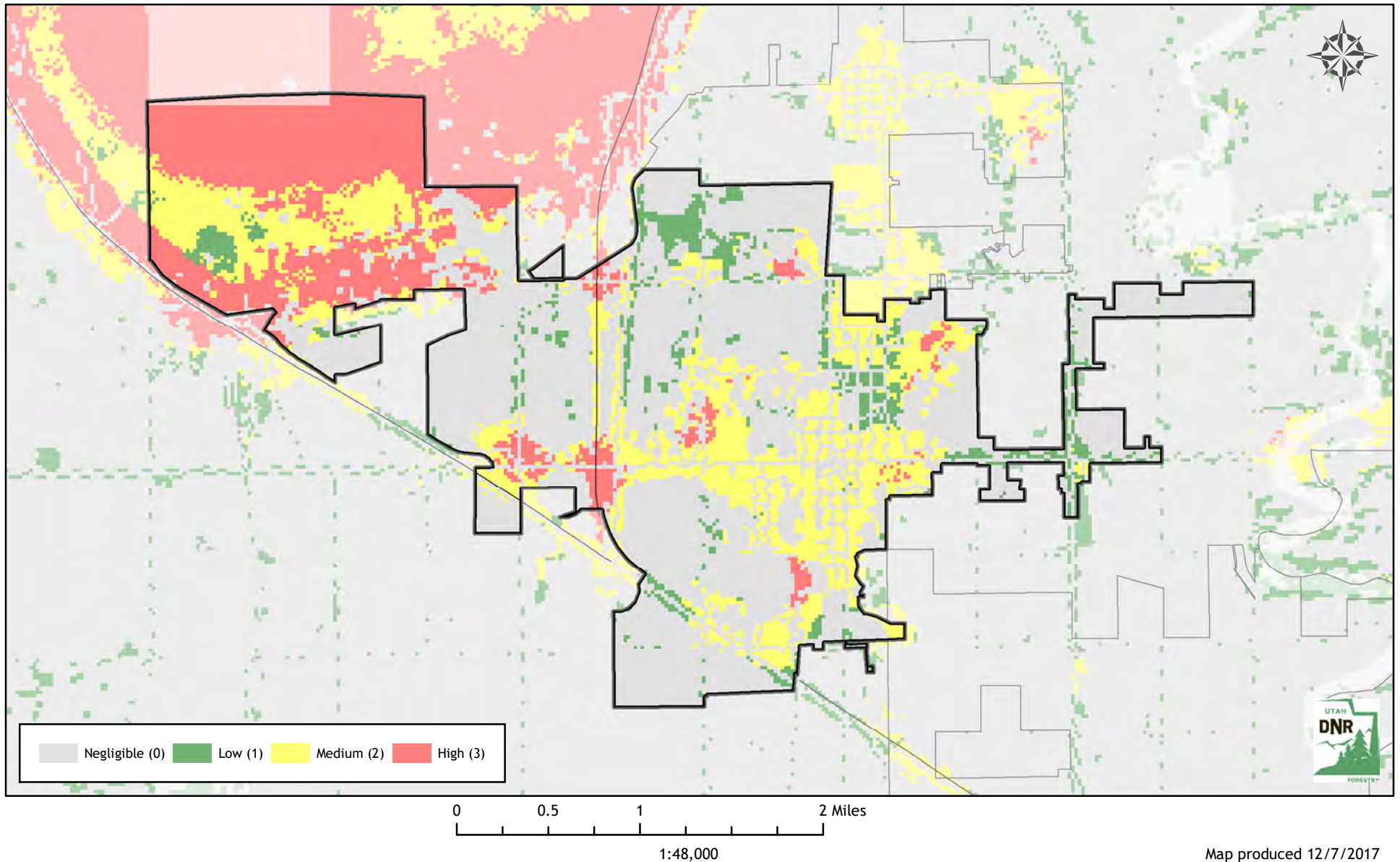
Medium: \$2.00/acre, High: \$3.50/acre

Low Risk: 3,150 Acres (62%)

Medium Risk: 1,038 Acres (21%) - \$2,075

High Risk: 870 Acres (17%) - \$3,047

Risk Assessment Total: \$5,122



Utah Wildfire Risk Assessment *Trenton*

Derived from www.UtahWildfireRisk.utah.gov

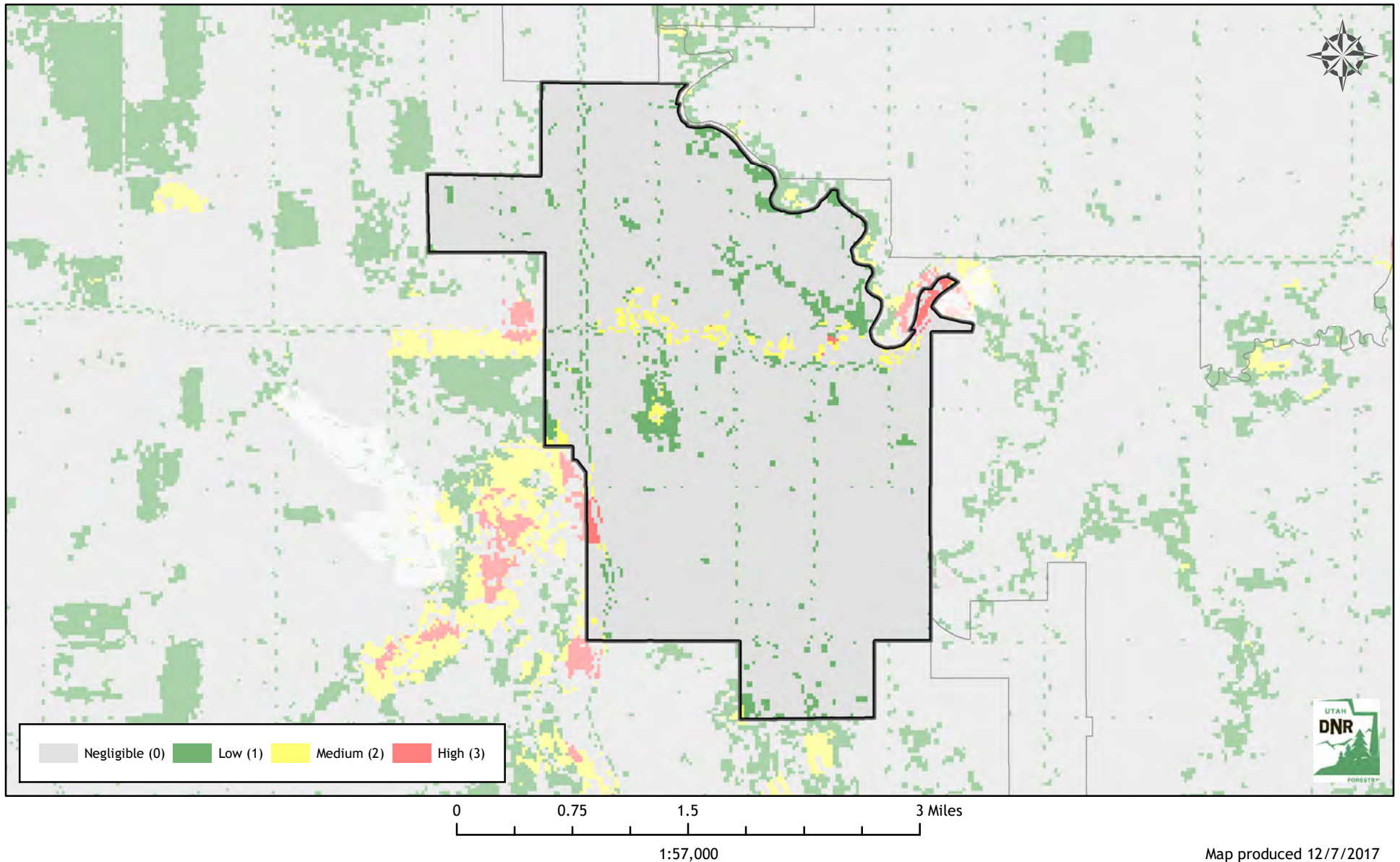
Medium: \$2.00/acre, High: \$3.50/acre

Low Risk: 5,147 Acres (98%)

Medium Risk: 91 Acres (2%) - \$182

High Risk: 30 Acres (1%) - \$104

Risk Assessment Total: \$286



Utah Wildfire Risk Assessment *Tropic*

Derived from www.UtahWildfireRisk.utah.gov

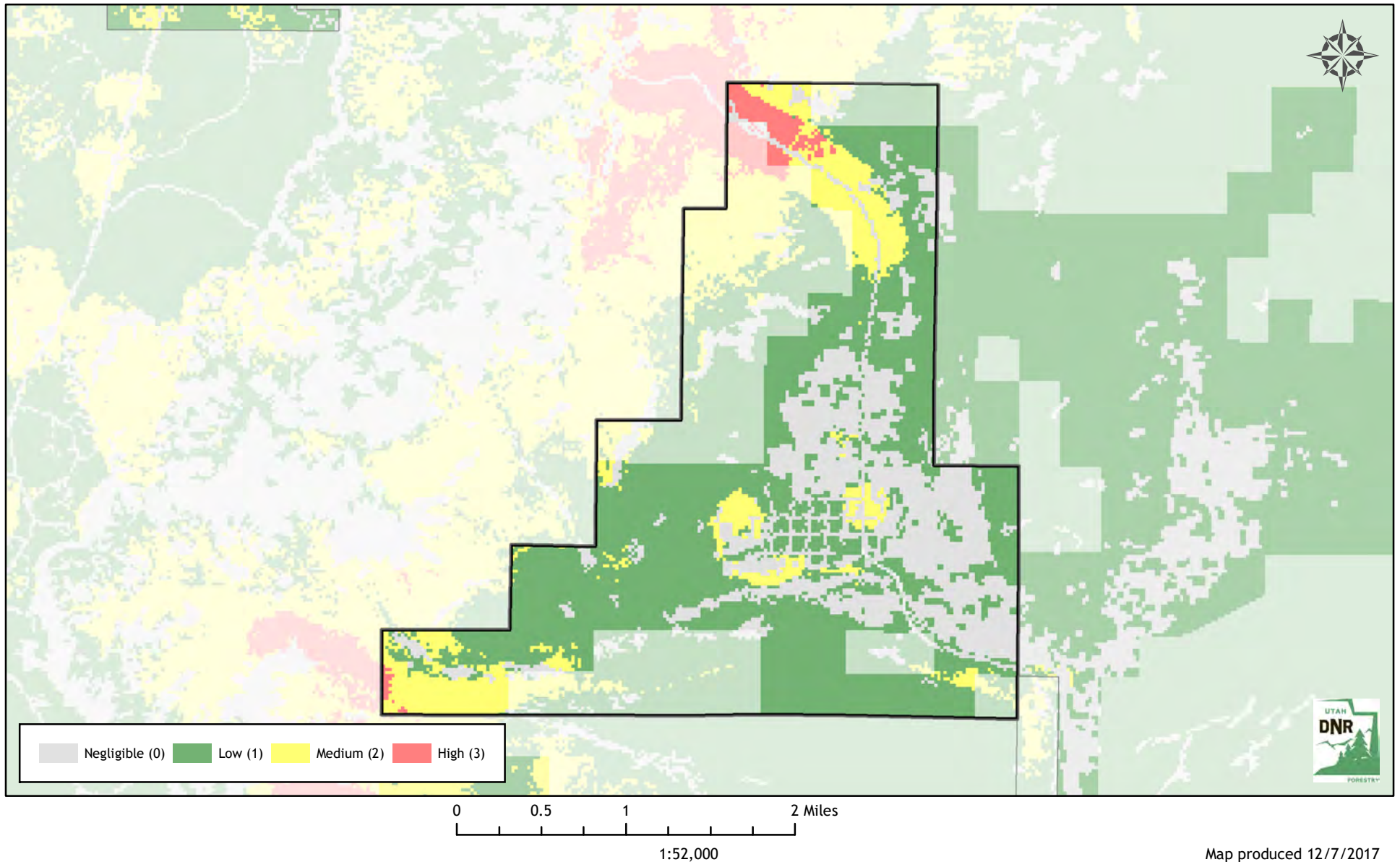
Medium: \$2.00/acre, High: \$3.50/acre

Low Risk: 3,008 Acres (85%)

Medium Risk: 459 Acres (13%) - \$918

High Risk: 75 Acres (2%) - \$264

Risk Assessment Total: \$1,182



Utah Wildfire Risk Assessment *Uintah*

Derived from www.UtahWildfireRisk.utah.gov

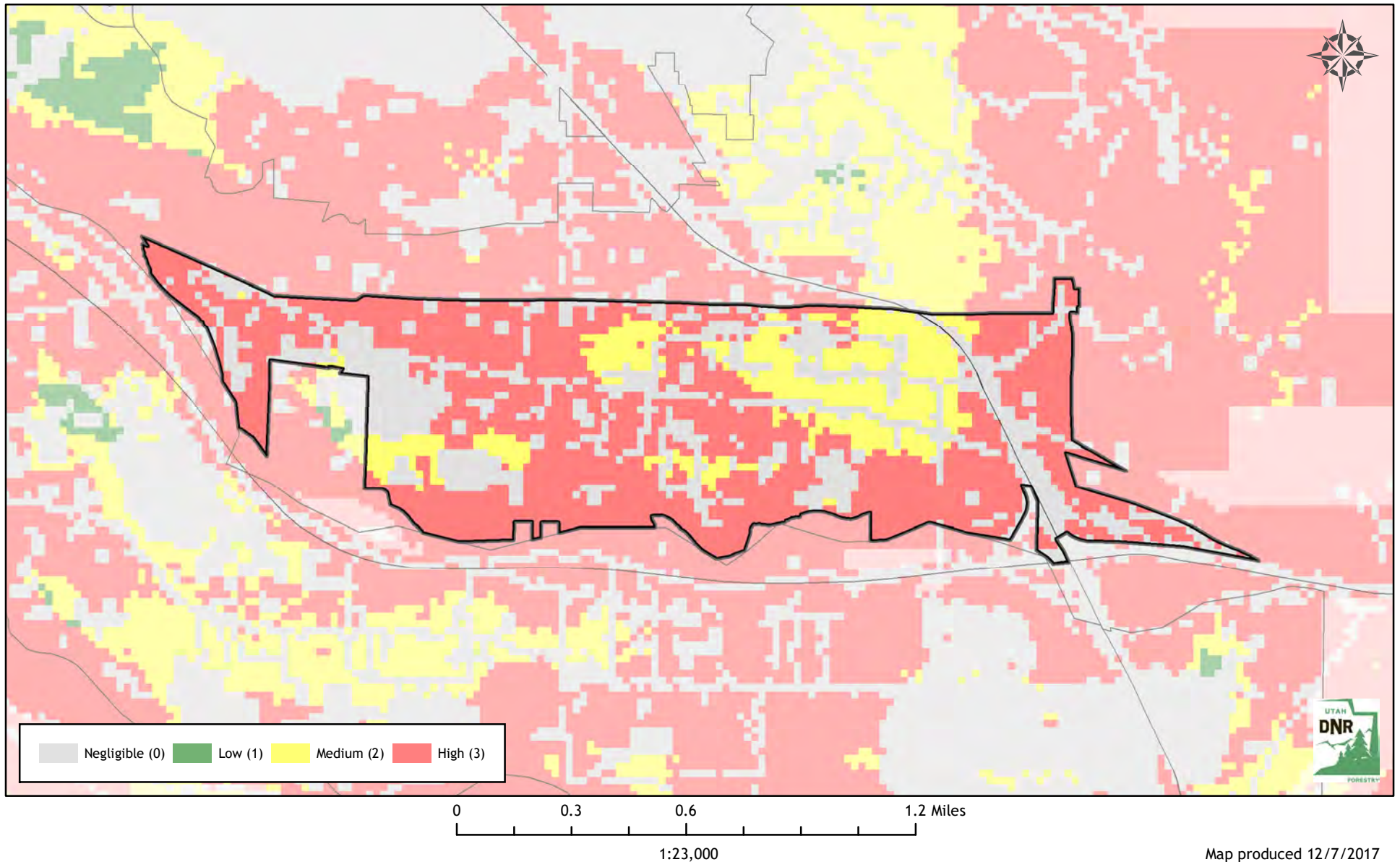
Medium: \$2.00/acre, High: \$3.50/acre

Low Risk: 244 Acres (31%)

Medium Risk: 119 Acres (15%) - \$238

High Risk: 437 Acres (55%) - \$1,530

Risk Assessment Total: \$1,767



Utah Wildfire Risk Assessment *Vernal*

Derived from www.UtahWildfireRisk.utah.gov

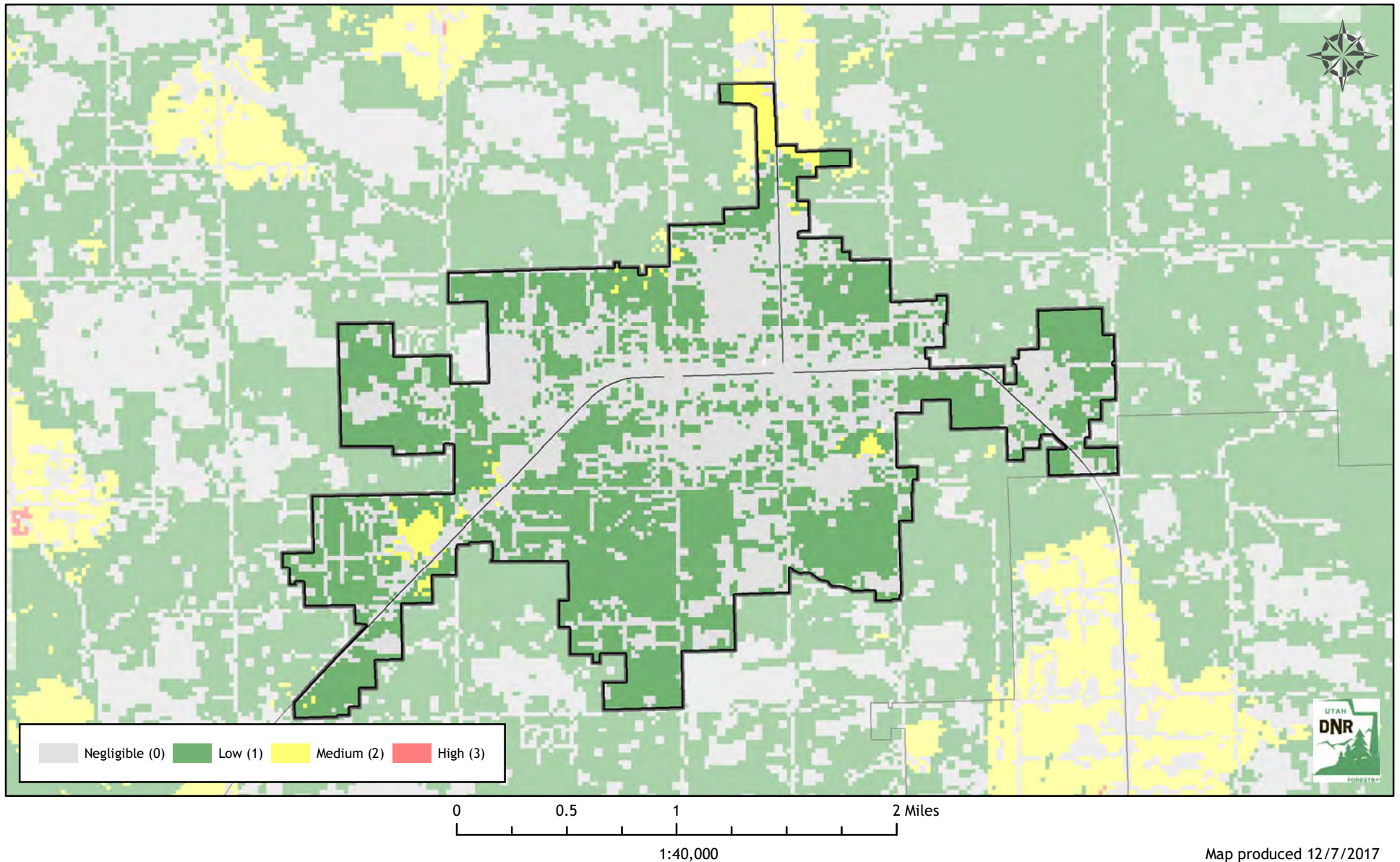
Medium: \$2.00/acre, High: \$3.50/acre

Low Risk: 2,877 Acres (98%)

Medium Risk: 71 Acres (2%) - \$143

High Risk: 0 Acres (0%) - \$0

Risk Assessment Total: \$143



Utah Wildfire Risk Assessment *Vernon*

Derived from www.UtahWildfireRisk.utah.gov

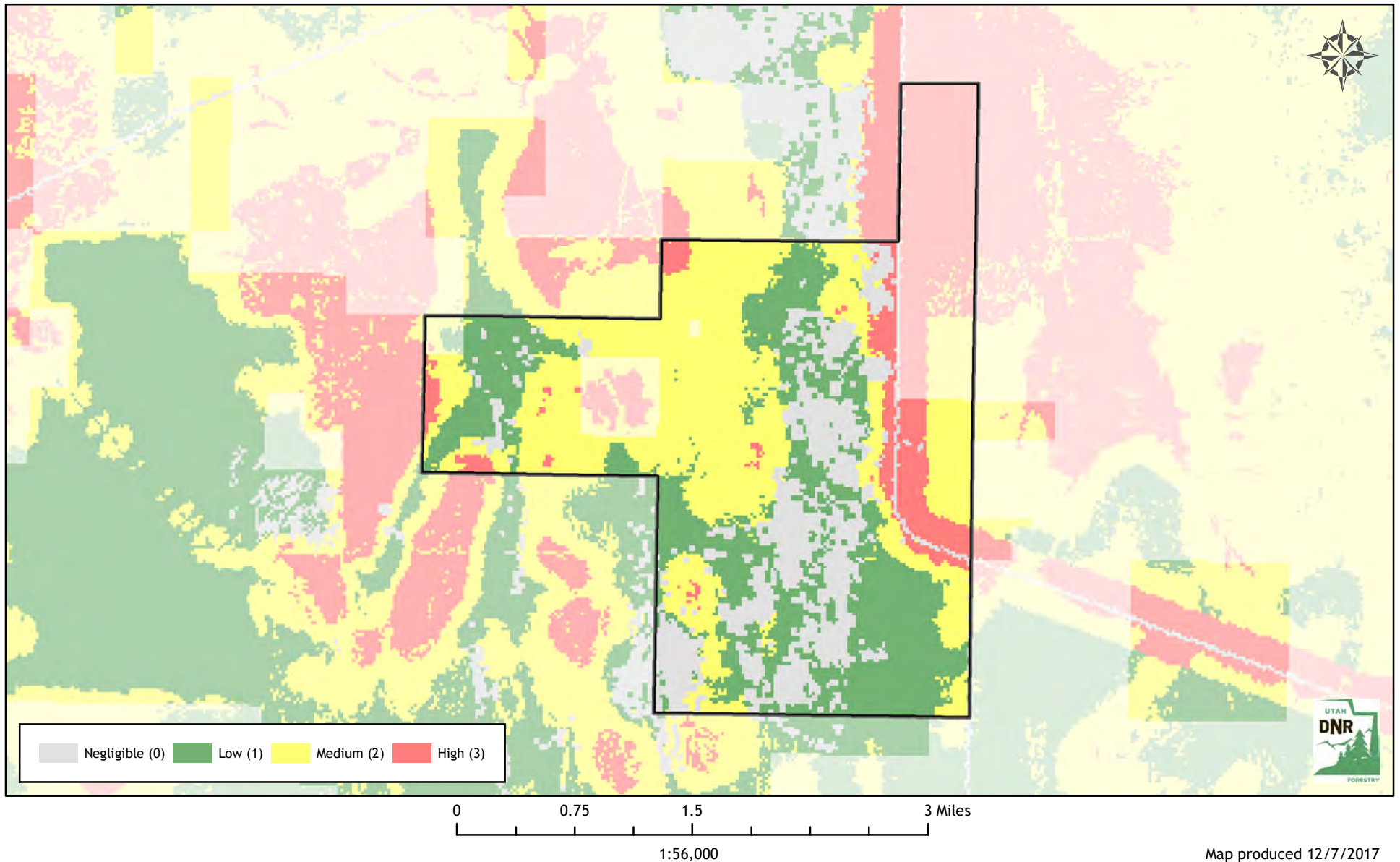
Medium: \$2.00/acre, High: \$3.50/acre

Low Risk: 2,279 Acres (53%)

Medium Risk: 1,719 Acres (40%) - \$3,438

High Risk: 316 Acres (7%) - \$1,105

Risk Assessment Total: \$4,542



Utah Wildfire Risk Assessment *Vineyard*

Derived from www.UtahWildfireRisk.utah.gov

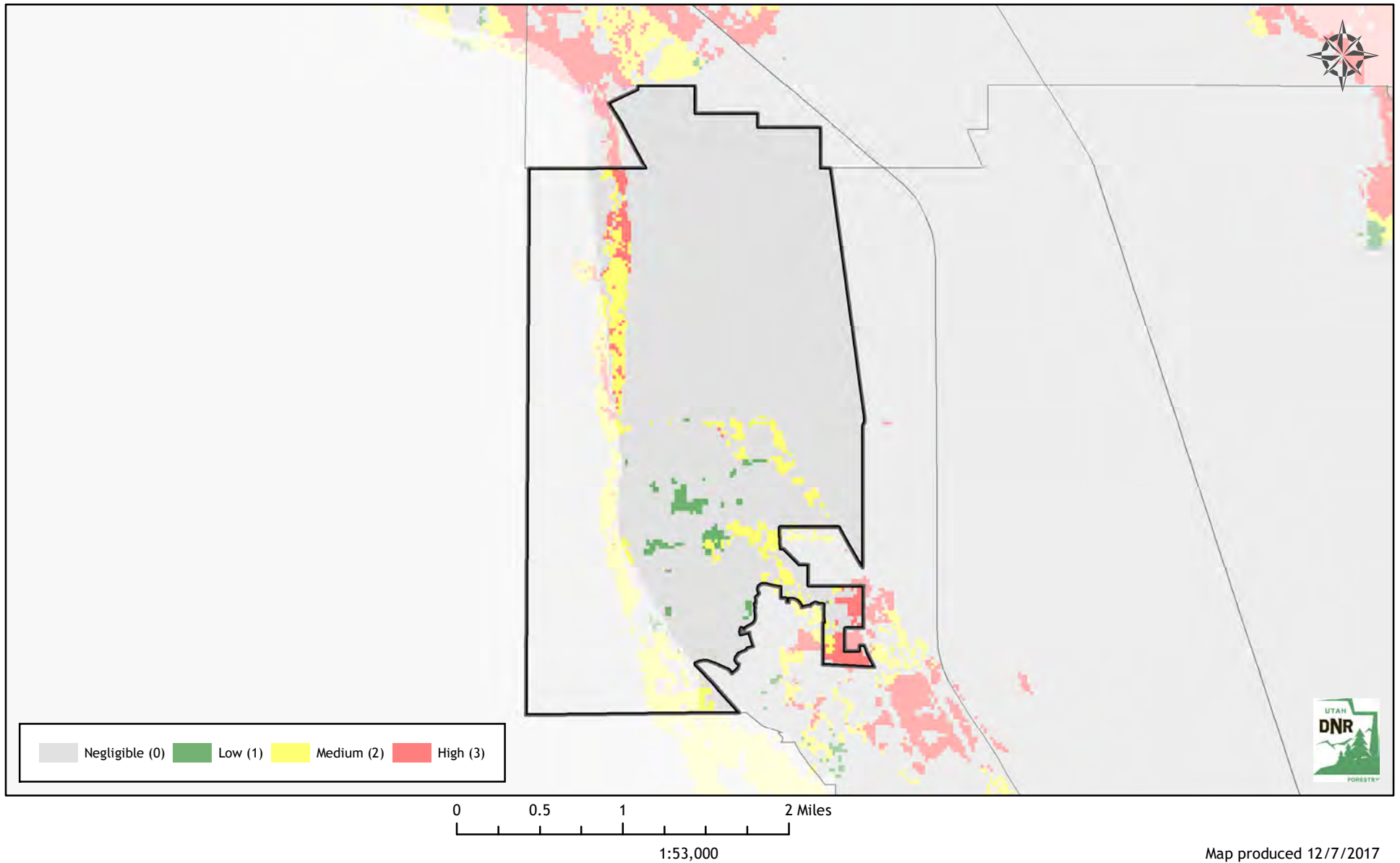
Medium: \$2.00/acre, High: \$3.50/acre

Low Risk: 2,592 Acres (92%)

Medium Risk: 153 Acres (5%) - \$307

High Risk: 64 Acres (2%) - \$225

Risk Assessment Total: \$532



Utah Wildfire Risk Assessment *Wales*

Derived from www.UtahWildfireRisk.utah.gov

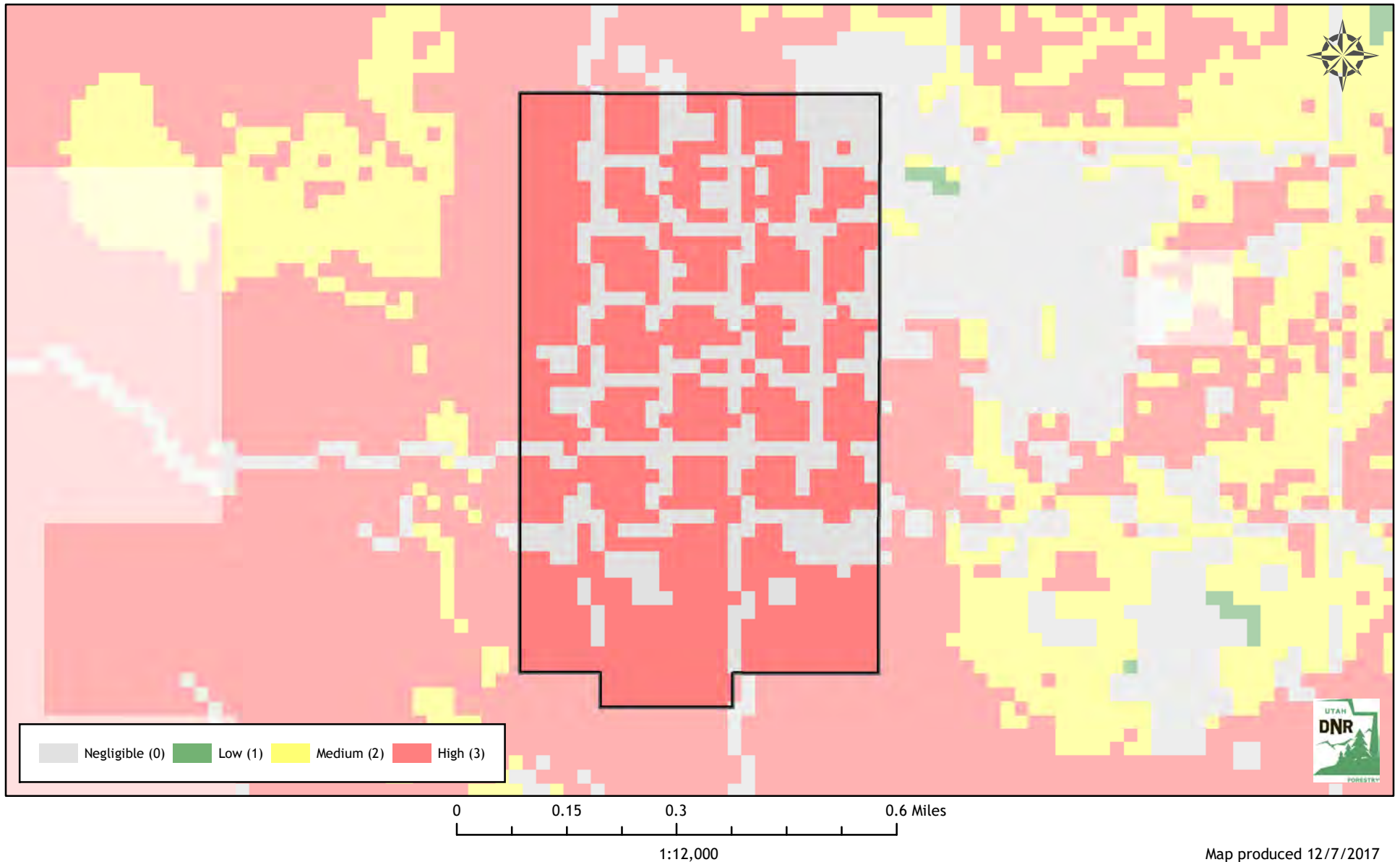
Medium: \$2.00/acre, High: \$3.50/acre

Low Risk: 83 Acres (34%)

Medium Risk: 0 Acres (0%) - \$0

High Risk: 164 Acres (66%) - \$574

Risk Assessment Total: \$574



Utah Wildfire Risk Assessment *Washington*

Derived from www.UtahWildfireRisk.utah.gov

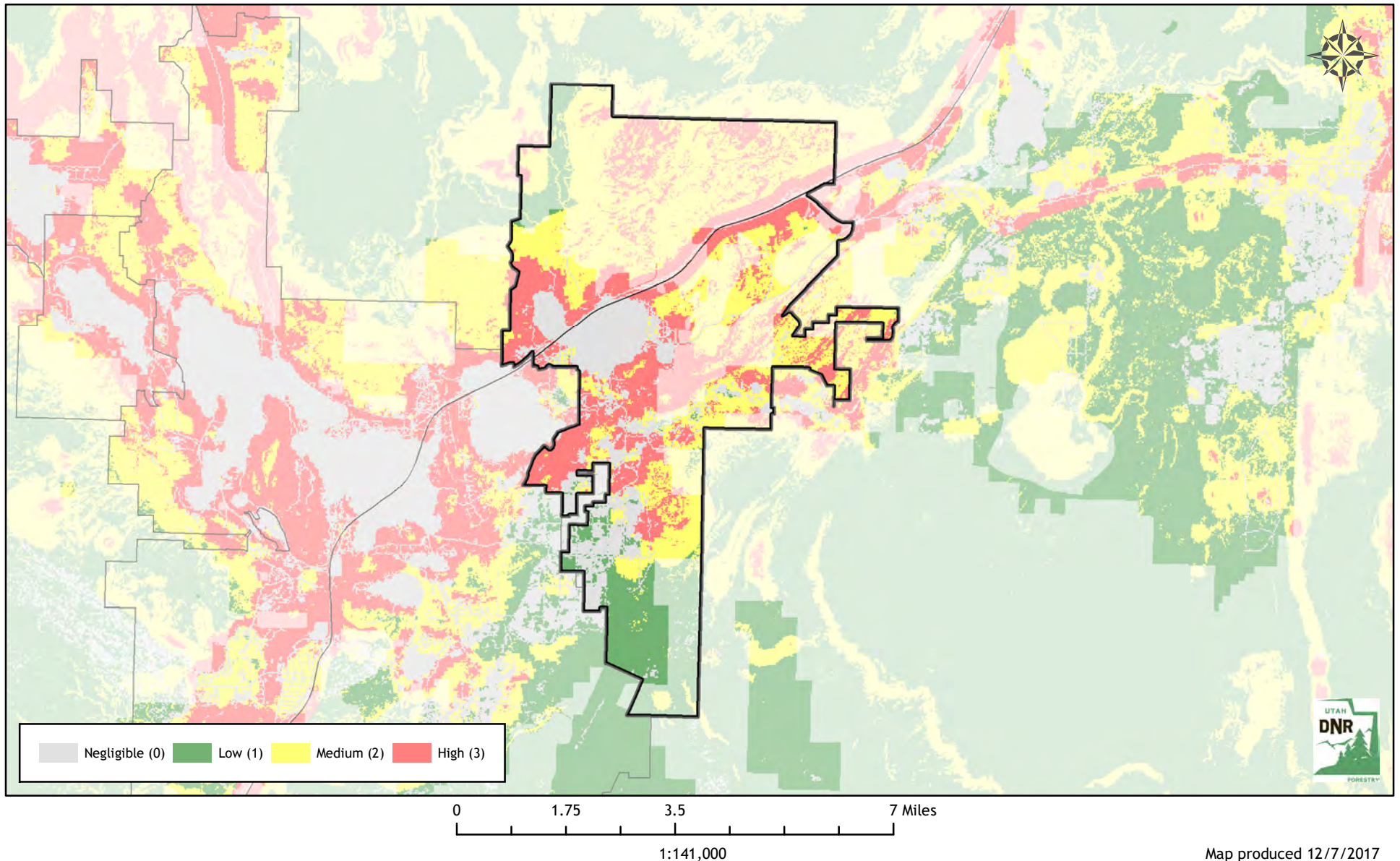
Medium: \$2.00/acre, High: \$3.50/acre

Low Risk: 4,001 Acres (39%)

Medium Risk: 3,161 Acres (31%) - \$6,322

High Risk: 3,178 Acres (31%) - \$11,122

Risk Assessment Total: \$17,444



Map produced 12/7/2017

Utah Wildfire Risk Assessment *Washington Terrace* Derived from www.UtahWildfireRisk.utah.gov

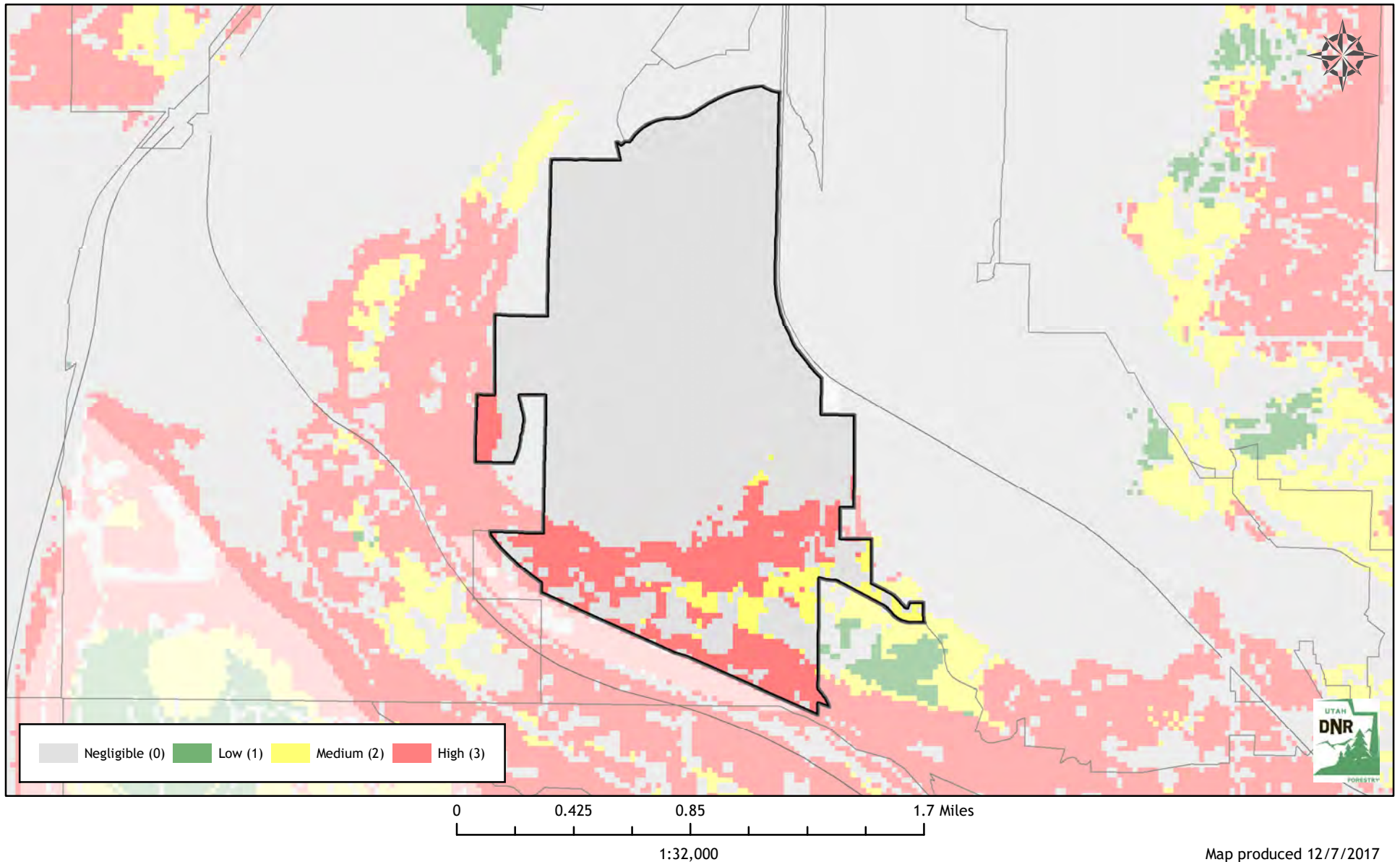
Medium: \$2.00/acre, High: \$3.50/acre

Low Risk: 1,034 Acres (80%)

Medium Risk: 44 Acres (3%) - \$88

High Risk: 214 Acres (17%) - \$750

Risk Assessment Total: \$837



Map produced 12/7/2017

Utah Wildfire Risk Assessment *Wellington*

Derived from www.UtahWildfireRisk.utah.gov

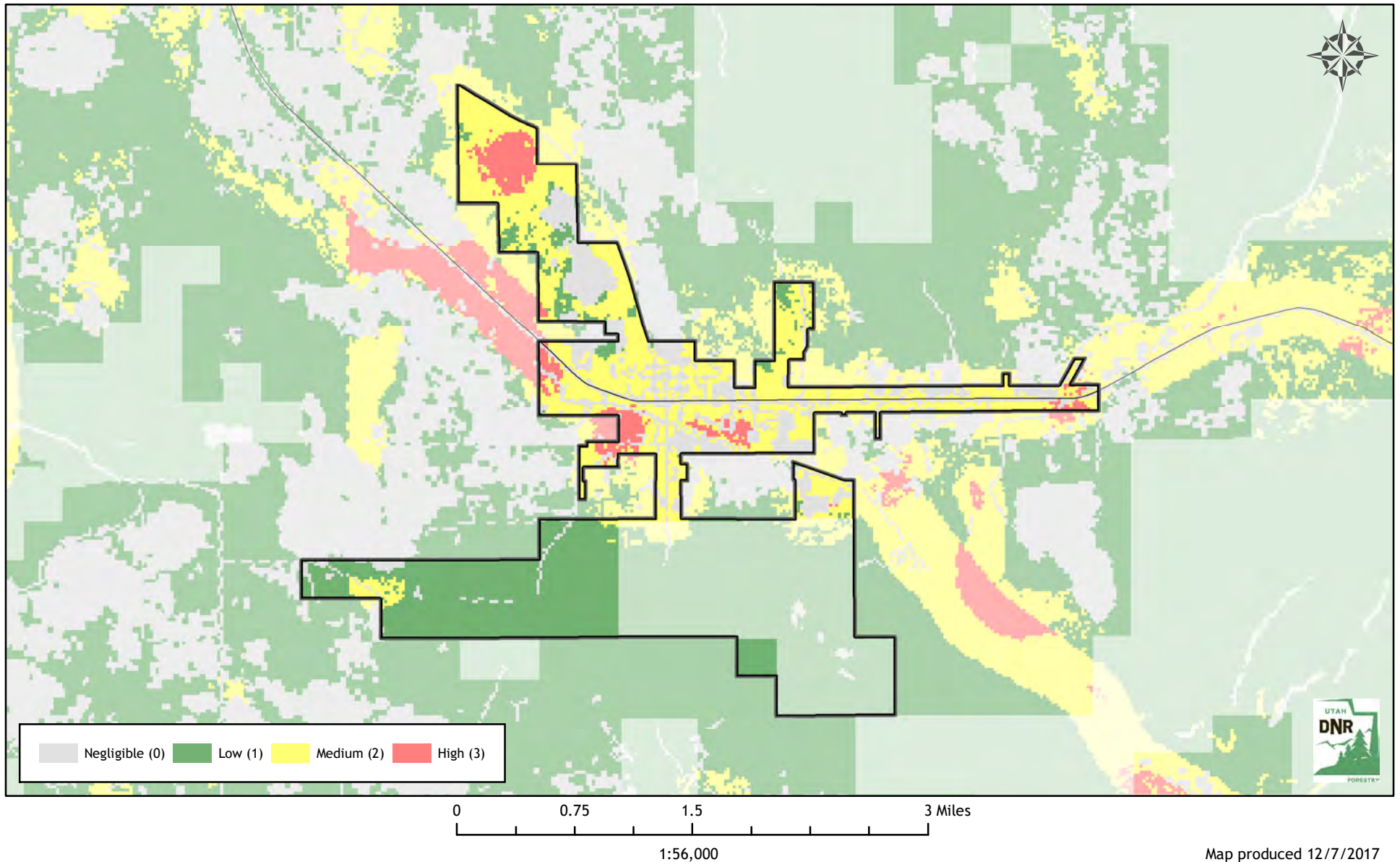
Medium: \$2.00/acre, High: \$3.50/acre

Low Risk: 1,246 Acres (54%)

Medium Risk: 917 Acres (40%) - \$1,834

High Risk: 153 Acres (7%) - \$534

Risk Assessment Total: \$2,368



Map produced 12/7/2017

Utah Wildfire Risk Assessment *Wellsville*

Derived from www.UtahWildfireRisk.utah.gov

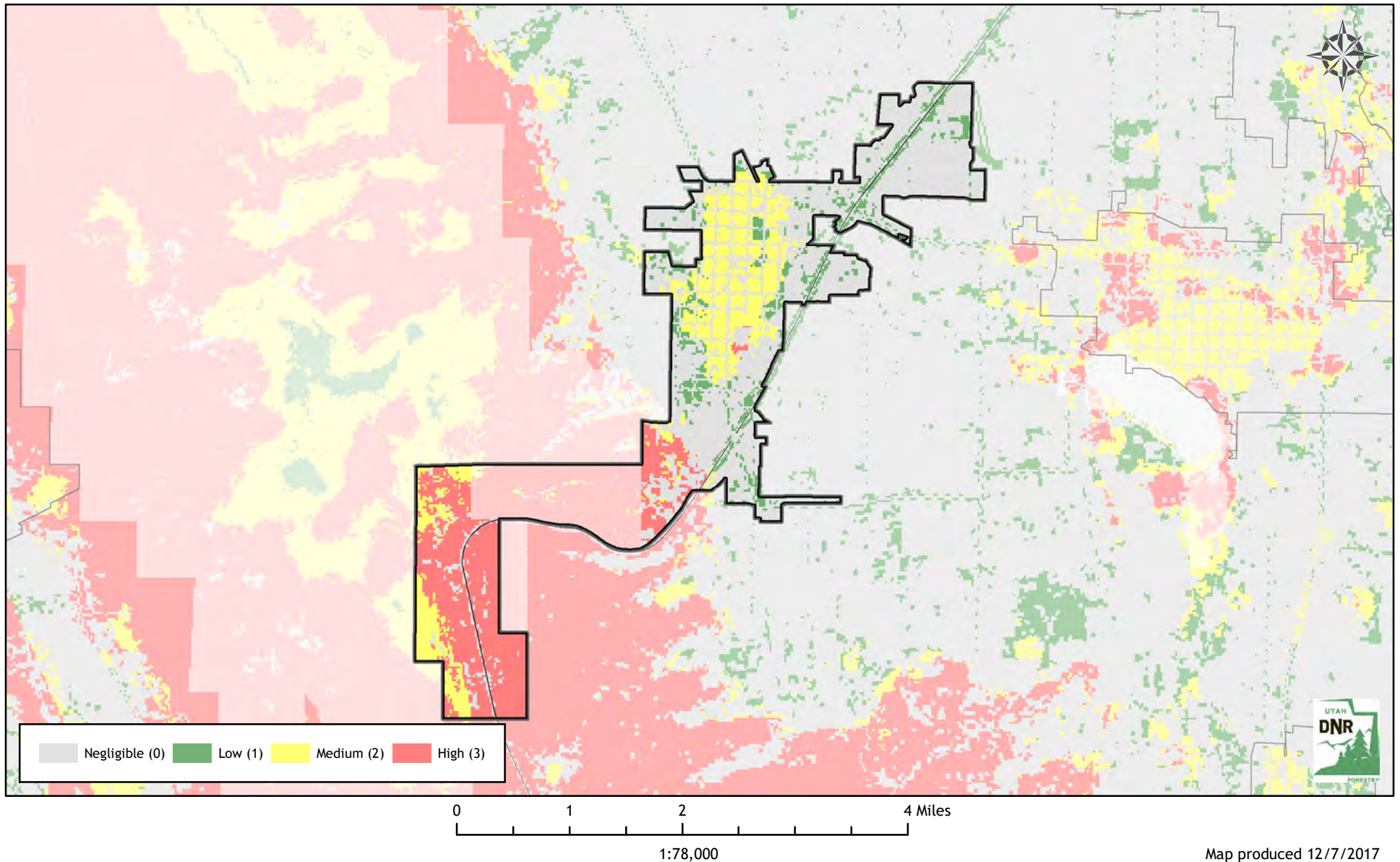
Medium: \$2.00/acre, High: \$3.50/acre

Low Risk: 2,406 Acres (60%)

Medium Risk: 750 Acres (19%) - \$1,500

High Risk: 879 Acres (22%) - \$3,078

Risk Assessment Total: \$4,578



Utah Wildfire Risk Assessment *Wendover*

Derived from www.UtahWildfireRisk.utah.gov

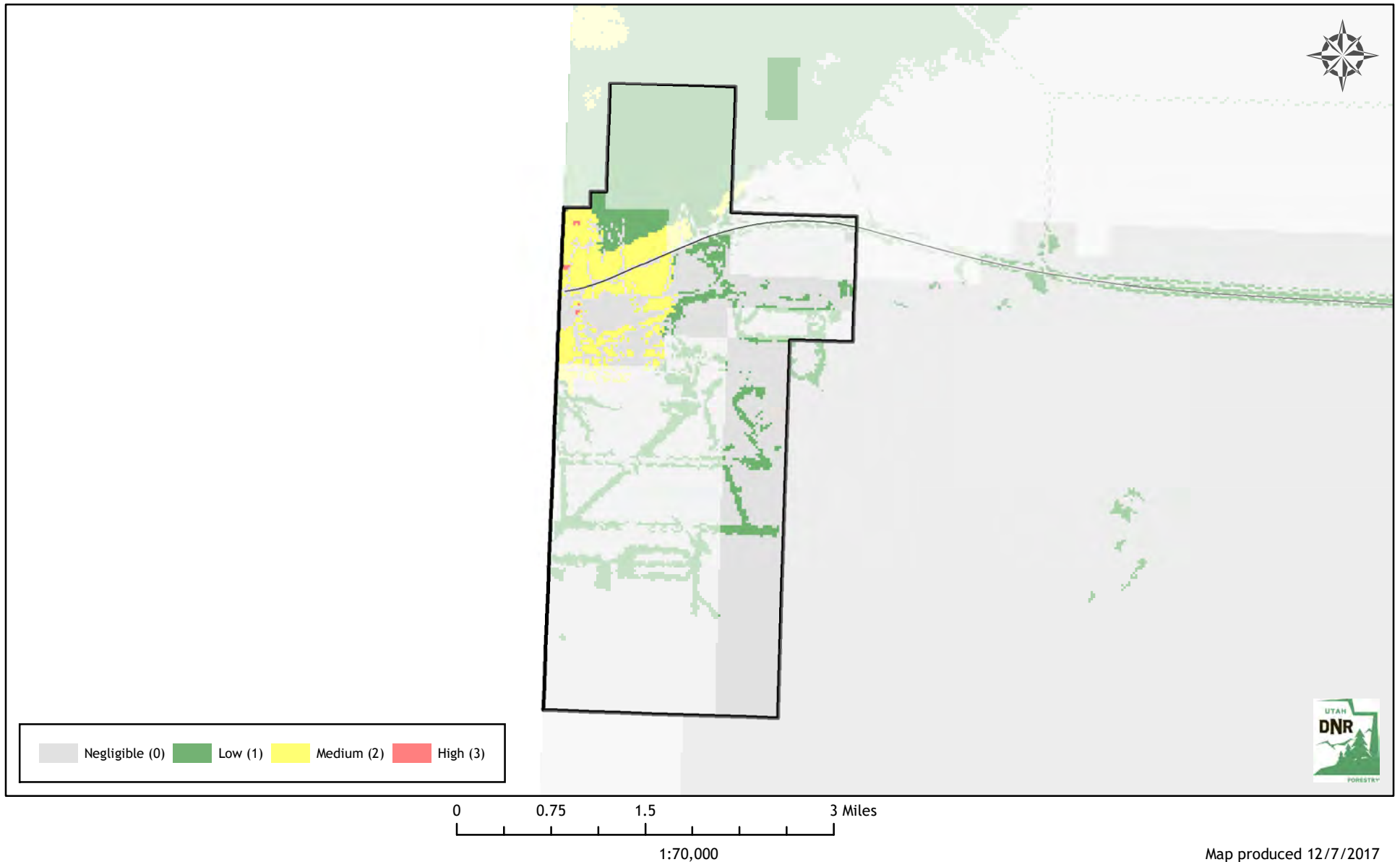
Medium: \$2.00/acre, High: \$3.50/acre

Low Risk: 1,708 Acres (83%)

Medium Risk: 340 Acres (17%) - \$679

High Risk: 3 Acres (0%) - \$11

Risk Assessment Total: \$690



Map produced 12/7/2017

Utah Wildfire Risk Assessment *West Jordan*

Derived from www.UtahWildfireRisk.utah.gov

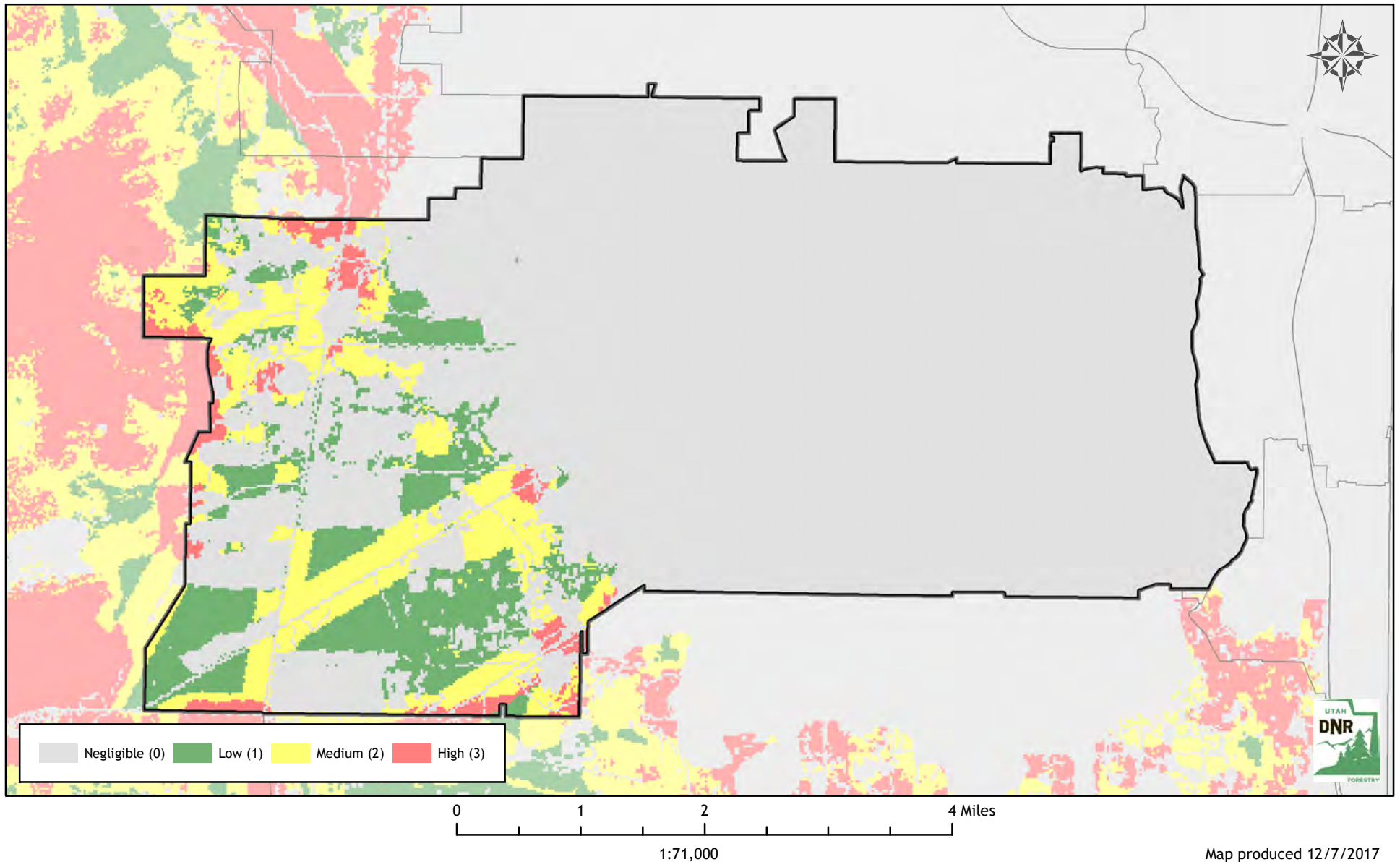
Medium: \$2.00/acre, High: \$3.50/acre

Low Risk: 18,520 Acres (90%)

Medium Risk: 1,746 Acres (8%) - \$3,492

High Risk: 404 Acres (2%) - \$1,414

Risk Assessment Total: \$4,906



Map produced 12/7/2017

Utah Wildfire Risk Assessment *West Point*

Derived from www.UtahWildfireRisk.utah.gov

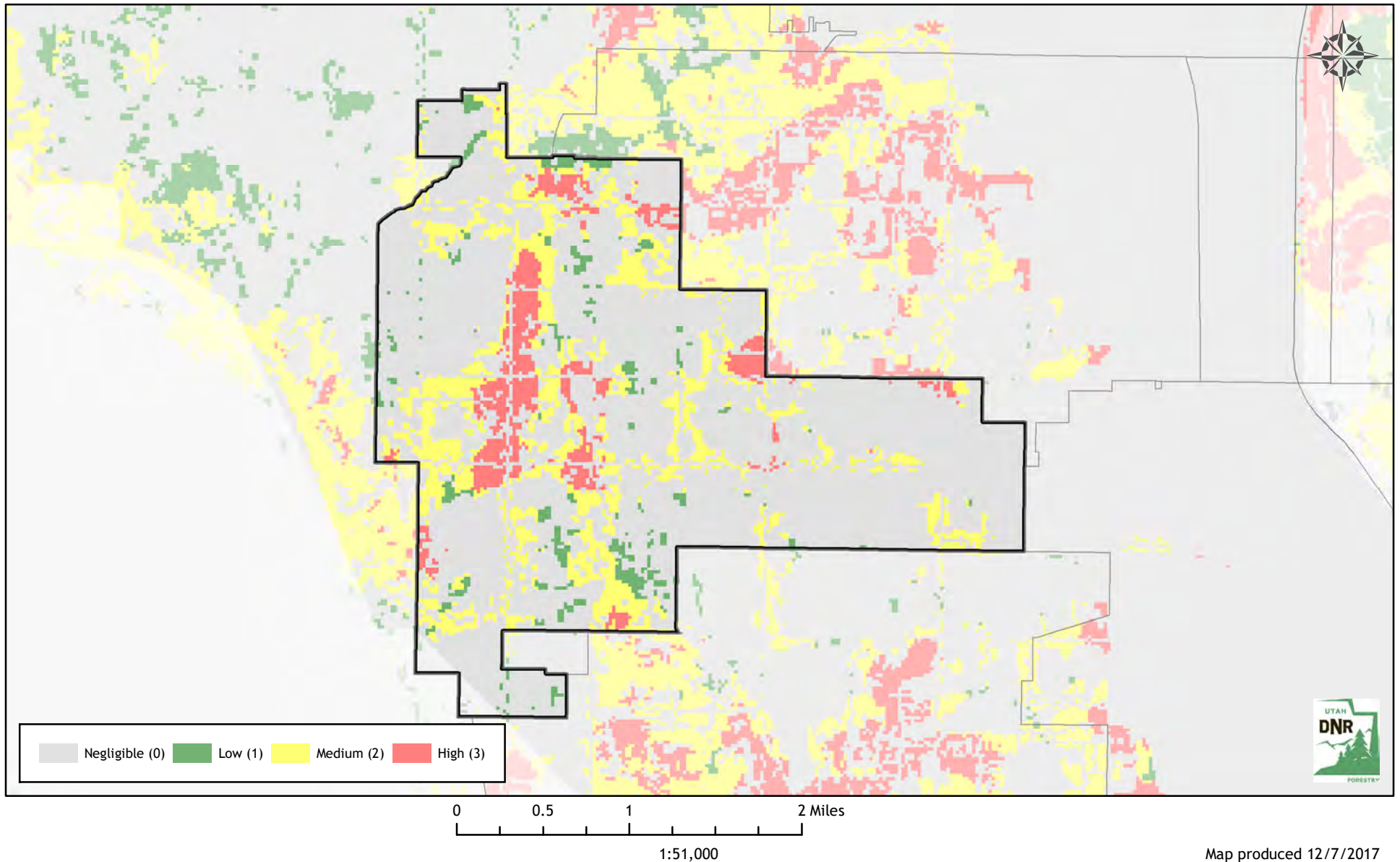
Medium: \$2.00/acre, High: \$3.50/acre

Low Risk: 3,518 Acres (78%)

Medium Risk: 731 Acres (16%) - \$1,462

High Risk: 283 Acres (6%) - \$990

Risk Assessment Total: \$2,452



Map produced 12/7/2017

Utah Wildfire Risk Assessment *West Valley City*

Derived from www.UtahWildfireRisk.utah.gov

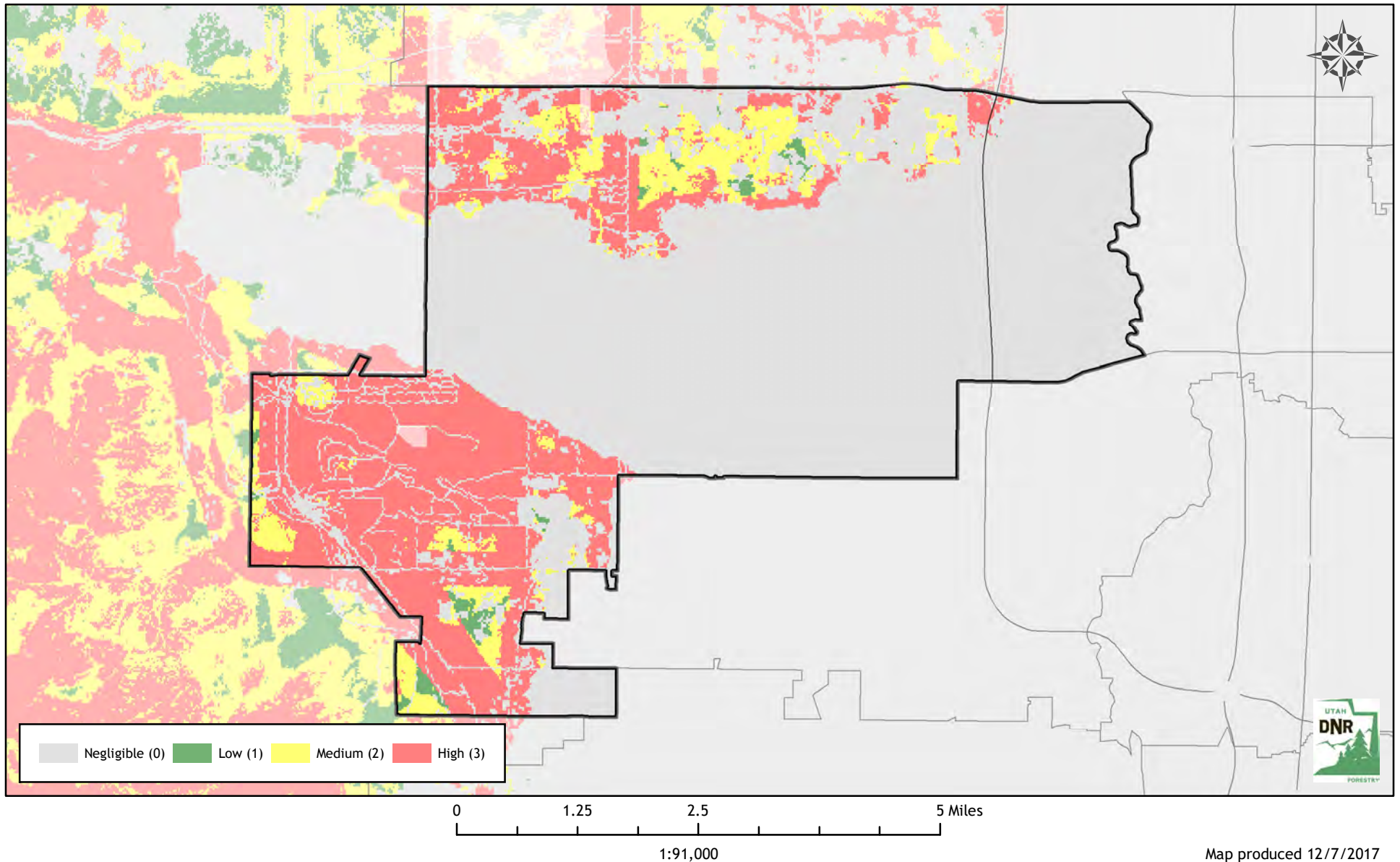
Medium: \$2.00/acre, High: \$3.50/acre

Low Risk: 15,918 Acres (70%)

Medium Risk: 1,473 Acres (6%) - \$2,946

High Risk: 5,445 Acres (24%) - \$19,058

Risk Assessment Total: \$22,004



Utah Wildfire Risk Assessment *Willard*

Derived from www.UtahWildfireRisk.utah.gov

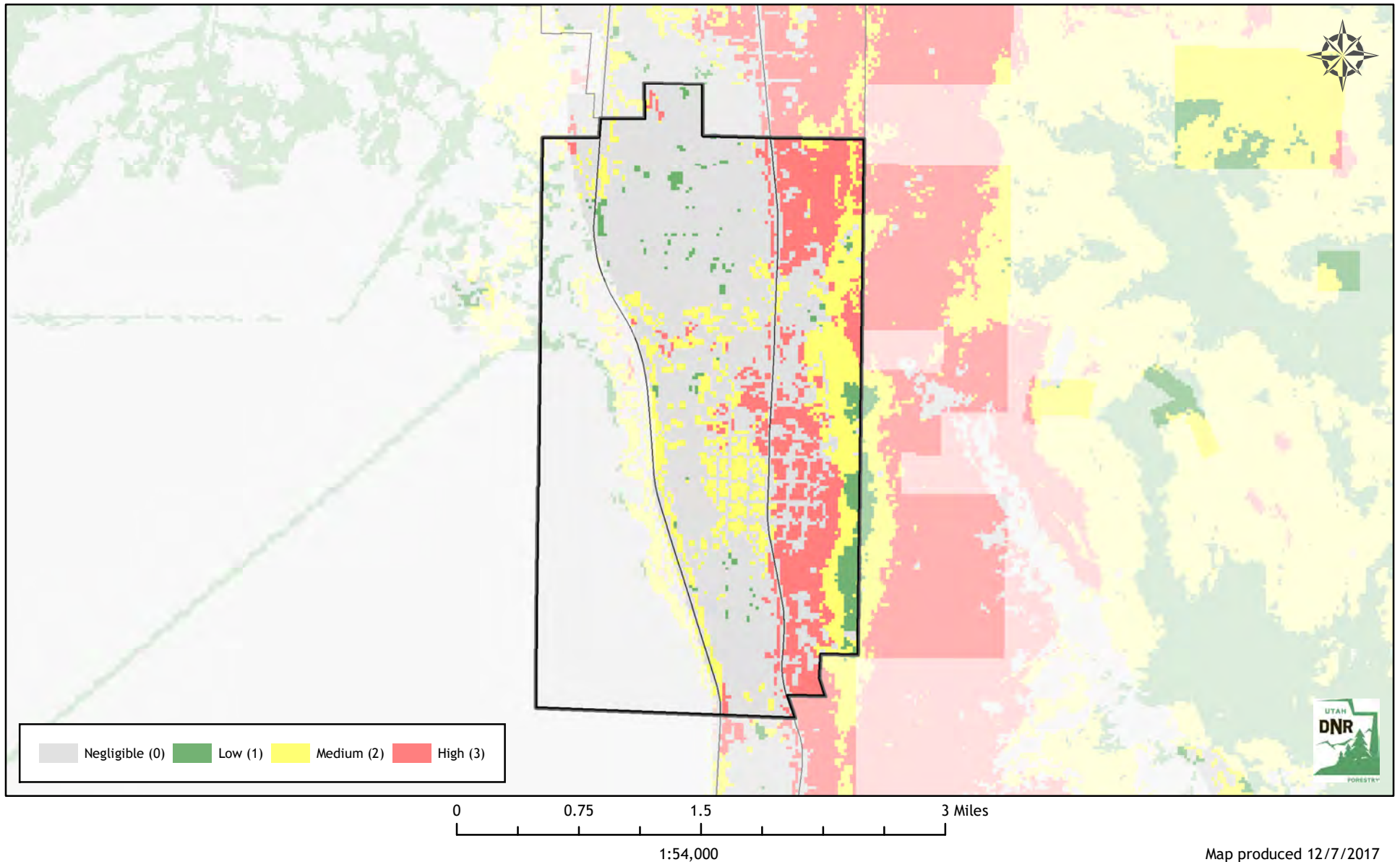
Medium: \$2.00/acre, High: \$3.50/acre

Low Risk: 1,922 Acres (63%)

Medium Risk: 555 Acres (18%) - \$1,111

High Risk: 556 Acres (18%) - \$1,948

Risk Assessment Total: \$3,058



Utah Wildfire Risk Assessment *Woodland Hills*

Derived from www.UtahWildfireRisk.utah.gov

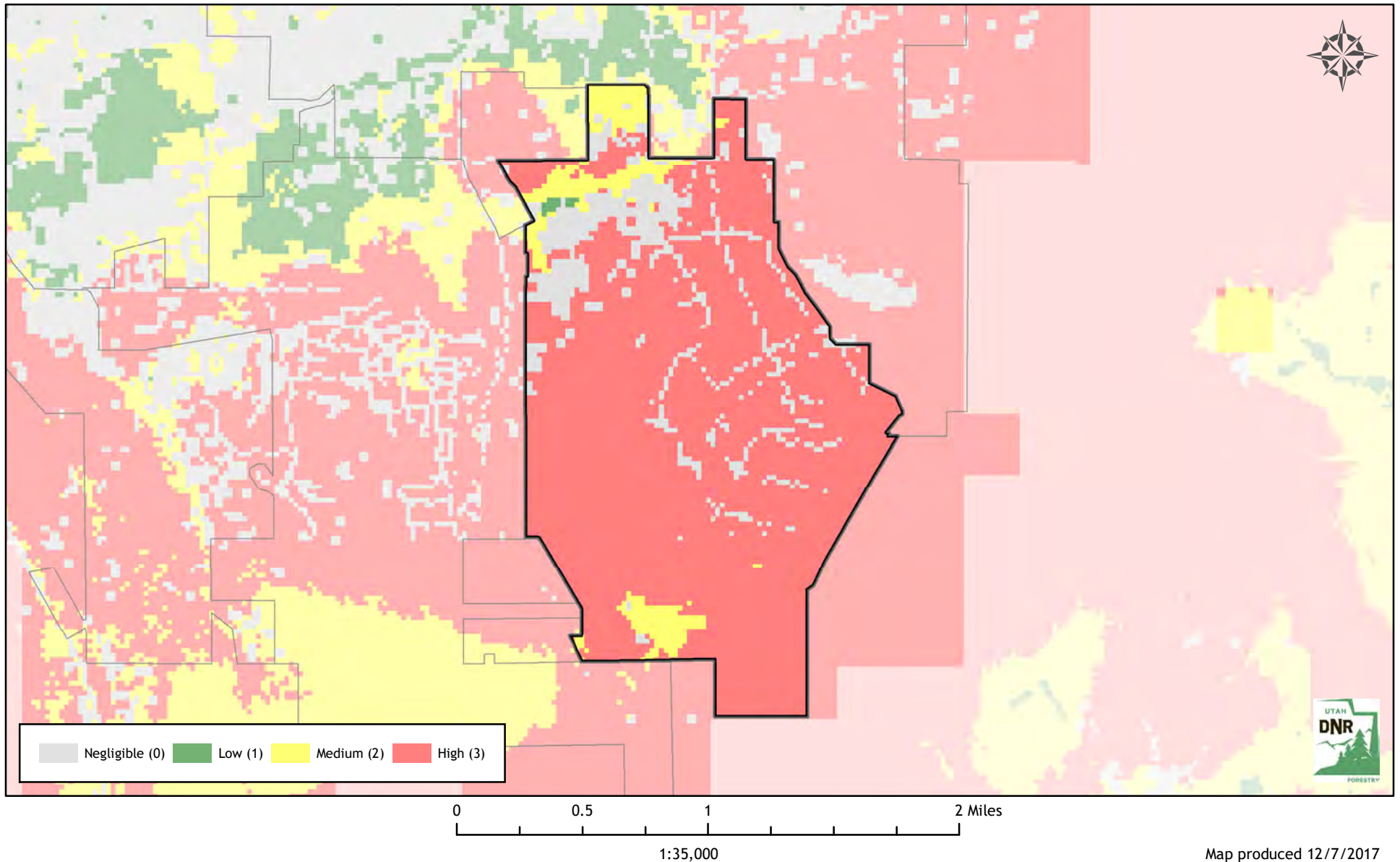
Medium: \$2.00/acre, High: \$3.50/acre

Low Risk: 200 Acres (12%)

Medium Risk: 98 Acres (6%) - \$196

High Risk: 1,333 Acres (82%) - \$4,665

Risk Assessment Total: \$4,861



Utah Wildfire Risk Assessment *Woodruff*

Derived from www.UtahWildfireRisk.utah.gov

Medium: \$2.00/acre, High: \$3.50/acre

Low Risk: 287 Acres (100%)

Medium Risk: 0 Acres (0%) - \$0

High Risk: 0 Acres (0%) - \$0

Risk Assessment Total: \$0

